

# Andhra Pradesh Water, Land and Trees Act - 2002 (APWALTA - 2002)

*Act, rules, procedures & notifications*



Commissioner, Rural Development  
&  
Administrator, APWALTA  
Government of Andhra Pradesh





HYDERABAD

## **FOREWORD**

I am happy to note that the Commissioner, RD & Administrator, APWALTA is bringing out a compendium of Andhra Pradesh Water, Land & Trees Act, Rules, Procedures and Notifications for use of all the agencies, involved in implementation of APWALTA in the field.

To protect the farmers from the failures of the bore wells, the Government, in the year 2004, has brought an amendment to the Act for Insurance to bore wells and has taken a Master policy for the insurance from New India Assurance Company, Procedures and formats for the claims required for this purpose have also been included in this compendium for the easy reference in the field to facilitate speedy insurance claims.

In the year 2004, APWALTA rules have also been revised comprehensively by introducing several peoples-friendly provisions like single window approach. I hope that this compendium will be a useful source for every information to all the implementing agencies at various levels in the field.

**Minister for Rural Development,  
Rural Water Supply &  
Rural Employment,  
Govt. of Andhra Pradesh.**

Dated:14-07-2005.

**ANDHRA PRADESH WATER, LAND & TREES ACT 2002  
ACT, RULES, PROCEDURES AND NOTIFICATION**

**TABLE OF CONTENTS**

Sl.No.	Description	G.O.No. and Date of Commencement	Page No's	
			From	To
01.	APWALTA – 2002 (Act No.10)	Act. No. 10 of 2002, Dt.19.04.2002	7	40
02.	Clarification on constitution of mandal authority	G.O.Ms.No.405, of PR & RD (R.D iv) Dept, Dt.08.11.2002	41	42
03.	Designating implementation agencies for effective implementation of the Act	G.O.Ms.No.47, of PR & RD (R.D iv) Dept, Dt.03.03.2003	43	45
04.	Communicating the head of account for remittance of APWALTA Receipts.	Lr.No.9541/APWALTA/2003, Dt. 07.04.2003	46	-
05.	List of designated officers appointed by various departments.	Memo No.7618/RD IV/A2/2003-1, Dt .06.06.2003	47	48
06.	Act to amend APWALTA 2002	Gazette notification No.8, Dt.13.08.2004 Act. No. 6 of 2004	49	50
07.	Notification on date of commencement of APWALTA (Amendment) Act 2004	Gazette notification No.361, Dt.04.09.2004	51	-
08.	Reduction of registration fee for rigs	Lr.APWALTA /MSU/WCM/ 04, Dt.23.09.2004.	52	-
09.	APWALTA – Rule 2004	G.O.Ms.No.339, PR & RD (R.D iv) Dept, Dt. 06.11.2004, notified on 06.11.2004	53	84
10.	Nomination of members to state level authority under APWALTA – Reg.	G.O.Ms.No.370, of PR & RD (R.D iv) Dept, Dt. 02.12.2004	85	88
11.	Declaration of Villages having over Exploited basins	G.O.Ms.No.26, PR & RD (R.D iv) Dept. notified on 08.02.2005	89	127
12.	Insurance Policy Schedule	Policy No. 610200/47/04/ 00024, Dt. 24.03.2005	128	-
13.	MoU between the Go AP and New India Assurance Company Ltd.	MoU Dt. 24.03.2005	129	150
14.	List of documents to be submitted to Insurance Company by mandal Authority	-	151	164
15.	Tree species exempted under APWALTA	Memo No.7175-A/RD IV/A2/03-1, Dt.11.06.2005	165	-
16	Competent Authority for Granting Permission for Industrial Units to dig bore wells	G.O.Ms.No.309, Dt 01.09.2005	166	-

(Updated up to 01-09-2005)





ఆంధ్ర ప్రదేశ్ రాజ పత్రము

**THE ANDHRA PRADESH GAZETTE  
PART-IV B EXTRAORDINARY  
PUBLISHED BY AUTHORITY**

**No.11] HYDERABAD, FRIDAY, APRIL 19, 2002**

**ANDHRA PRADESH ACTS, ORDINANCES AND  
REGULATIONS Etc.**

The following Act of the Andhra Pradesh Legislative Assembly received the assent of the Governor on the 18<sup>th</sup> April, 2002 and the said assent is hereby first published on the 19<sup>th</sup> April, 2002 in the Andhra Pradesh Gazette for general information:

**ACT NO. 10 OF 2002**

**AN ACT TO PROMOTE WATER CONSERVATION,  
AND TREE COVER AND REGULATE THE  
EXPLOITATION AND USE OF GROUND AND  
SURFACE WATER FOR PROTECTION AND  
CONSERVATION OF WATER SOURCES, LAND  
AND ENVIRONMENT AND MATTERS  
CONNECTED THEREWITH OR INCIDENTAL  
THERE TO.**

Be it enacted by the Legislative Assembly of the State of Andhra Pradesh in the Fifty-Third Year of the Republic of India, as follows:-

[1]



## CHAPTER - 1 PRELIMINARY

**Short title,  
extent and  
commence-  
ment**

1.(1) This Act may be called the Andhra Pradesh Water, Land and Trees Act, 2002.

(2) It extends to the whole of the State of Andhra Pradesh.

(3) It shall come into force on such date as the State Government may, by notification appoint.

**Definitions**

2. In this Act, unless the context other wise requires, -

(1) 'Authority' means the Andhra Pradesh State Water, Land and Trees Authority constituted under section 3;

(2) 'Designated Officer' means an officer or any person so designated by the Authority to perform the functions, under the Act;

(3) 'Government' means the State Government of Andhra Pradesh;

(4) 'Ground water' means water existing in an aquifer below the surface of the ground at any particular location of the local area regardless of the geological structure in which it is stationery or moving and includes all ground water reservoirs;

(5) 'Ground water basin' means an area confined within such geological boundaries which will act as water divides and identified and notified by the Authority;



(6) 'Industry' means an activity wherein goods are produced by physical or chemical processes;

(7) 'Landscape' includes all forms of trees, shrubs, grasses planted and water bodies to enhance aesthetic value;

(8) 'Notification' means a notification published in the Andhra Pradesh Gazette and the word 'notified' shall be construed accordingly;

(9) 'Over exploited basin' means a ground water basin so declared by the Authority on the advise of the technical expert who duly consider the quantum and pattern of rainfall, degree of extraction of ground water and any other relevant factor while advising the Authority;

(10) 'Prescribed' means prescribed by rules made under this Act;

(11) 'Preservation of trees' includes planting of new trees and transplanting trees to other sites, including protection measures such as fence, tree guards etc;

(12) 'Public drinking water source' means a well, from which the Government or any local authority or such other authority as the Government may by notification specify, provides water to the public and includes such well or any other drinking water source as may be notified by the Authority.

(13) 'Public Water supply system' means the structures relating to a public drinking water source, including conveying pipeline, storage reservoir, stand post, cistern, hand pump, power



pump and all other materials connected thereto through which water is supplied for drinking purpose;

(14) 'Sink' with all its grammatical variations and cognate expressions in relation to a well includes any drilling, boring or digging of a new well or deepening carried out to an existing well;

(15) 'State' means the State of Andhra Pradesh;

(16) 'Surface water' means water occurring on the land surface in ponds, lakes, streams and rivers;

(17) 'Technical Officer' means a subject specialist so designated by the Authority to give advice on technical matters;

(18) 'To fell a tree' includes burning, cutting, debarking, girdling and release of harmful chemicals and such other operations which cause damage to any part of the tree;

(19) 'Tree' means any woody plant, whose branches spring from and are supported upon a trunk or body and whose trunk or body is not less than 5.5 cm. in diameter and is not less than one metre in height from the ground level; and includes young saplings and seedlings etc., which are planted at sites;

(20) 'Urban Area' means a development area declared as such under the Andhra Pradesh Urban Areas (Development) Act, 1975 or a Municipal Corporation constituted under the Andhra Pradesh Municipal Corporations Act, 1994 or the Hyderabad Municipal Corporations Act, 1955 or a Municipality or a notified area committee constituted under the Andhra Pradesh Municipalities Act, 1965 and includes such town or village or area declared to be



an Urban area for the purpose of this Act, by a notification, by the Government;

(21) 'Water shed' means an area confined within the topographic water divide line as identified and notified by the authority from time to time for the purposes of this Act;

(22) 'Well' means a well sunk for the search and extraction of ground water and includes a dug well, bore well, dug-cum-bore well, tube well, and filter point;

(23) Words and expressions used in this Act, but not defined herein shall have the meanings assigned to them in the relevant Acts.

## CHAPTER - 2

### CONSTITUTION OF ANDHRA PRADESH WATER, LAND AND TREES AUTHORITY

3.(1) As soon as may be after this Act is brought into force the Government shall, by notification with effect from such date as may be specified therein constitute an authority called the Andhra Pradesh State Water, Land and Trees Authority.

**Constitu-  
tion of  
Water,  
Land and  
Trees  
Authority.**

(2) The Authority shall consist of,-

- (a) Minister, Panchayat Raj, Rural Development and Rural Water Supply or any other Minister, nominated by the Chief Minister. Ex-Officio Chairperson

- |  |                               |
|--|-------------------------------|
| (b) Three Members of the State Legislative Assembly, nominated by the Government out of which one shall be from the main opposition political party. | <b>Ex-Officio<br/>Members</b> |
| (c) Chief Secretary to the Government.   | <b>Vice-<br/>Chairperson</b>  |
| (d) Secretary to the Government in charge of Agriculture.  | <b>Ex-Officio<br/>Member</b>  |
| (e) Secretary to the Government in charge of Irrigation and Command Area Development.  | <b>Ex-Officio<br/>Member</b>  |
| (f) Secretary to the Government in charge of Municipal Administration.   | <b>Ex-Officio<br/>Member</b>  |
| (g) Secretary to the Government in charge of Rural Water Supply.   | <b>Ex-Officio<br/>Member</b>  |
| (h) Secretary to the Government in charge of Panchayat Raj.  | <b>Ex-Officio<br/>Member</b>  |
| (i) Secretary to the Government in charge of Environment, Forests, Science and Technology Department.  | <b>Ex-Officio<br/>Member</b>  |
| (j) Vice Chancellor, Acharya N.G.Ranga Agricultural University.  | <b>Ex-Officio<br/>Member</b>  |



(k) Three Professors of whom one each **Members**  
from the faculties of Life Sciences,  
Earth sciences and Engineering and  
Technology from the Universities in the  
State nominated by the Government for  
a two year term by rotation.

(l) Three experts in the field of water and **Members**  
soil conservation and economics  
nominated by the Government.

(m) Such other non-official persons not **Members**  
exceeding five in number who, in the  
opinion of the Government are  
interested in the conservation of  
natural resources of whom one each  
shall be from the Scheduled Tribes,  
Scheduled Castes and Woman  
respectively.

(n) Secretary to the Government incharge of **Ex-Officio**  
Rural Development. **Member**  
**Secretary**

(3) The term of office of the nominated members except  
those nominated under clause (k) of sub-section (2) shall be such  
as may be prescribed.

(4) The members shall be entitled to such allowances  
as may be prescribed for attending the meetings of the authority  
or performing duties entrusted by the authority.

(5) The Government, may in consultation with the State Authority, constitute by notification, authorities at District and Mandal levels with such composition and to perform such functions in such manner as may be prescribed.

(6) The Authority constituted under sub-section (1) shall be a body corporate having perpetual succession and a common seal, with power to contract, acquire, hold and dispose of property, both movable and immovable and to do all things necessary for the purposes of this Act and may sue and be sued by the said name.

**Meetings  
of the  
Authority**

4.(1) The Authority shall meet at least once in three months at such place and time as the Chairman may decide.

(2) The quorum to constitute a meeting of the authority shall be one third of the total number of members.

(3) Save as otherwise expressly provided by or under this Act, the procedure for the conduct of business at the meetings of the Authority shall be such as may be prescribed.

**Officers  
and  
servants.**

5.(1) The Authority may designate such persons as designated officers for the purposes of this Act in such manner and for such areas as may be prescribed.

(2) The Authority may, from time to time, appoint such other officers and servants subordinate to the designated officer, as may be required by way of deputation from Government departments, or from Universities or on contract basis.

(3) The Authority may also appoint such other officers to assist the State Authority in such manner and for such purposes as may be prescribed.



(4) The conditions of appointment, service, and the powers and duties of such officers shall be such as may be determined by the Authority.

6. Subject to any special or general directions by the Government in this behalf, the Authority shall perform the following functions, namely,- **Functions of the Authority**

(a) promote water conservation and enhancement of tree cover in the State;

(b) regulate the exploitation of ground and surface water in the State;

(c) make regulations for the functioning of the authorities at District and Mandal level constituted under the Act;

(d) advise the Government on the legislative and administrative measures to be taken from time to time for the conservation of natural resources;

(e) advise on economic measures to be taken by the Government as incentives or disincentives relating to taxes, levies, fees or other charges to promote conservation of natural resources;

(f) advise on strengthening public participation in conservation of natural resources from time to time in such a way that equity in access to water in different basins, sub-basins and regions in the State is maintained;

(g) advise on any other matter that may be referred to it by the Government; and

A. 11-2

(h) advise the Government on the constitution and functions of the District level and Mandal level Authorities.

**Delegation of powers** 7. The Authority may delegate any of their powers to the District level and Mandal level authorities or any Department or Officer of the Government or Local Bodies for the purpose of carrying out the provisions of this Act.

### CHAPTER - 3 GROUND WATER PROTECTION MEASURES

**Registration of wells** 8. (1) All ground water resources in the State shall be regulated by the Authority, subject to any general or special directions issued in this behalf by the Government.

(2) On and from the date of commencement of this Act, the owners of all the wells including those which are not fitted with power driven pumps and water bodies in the State, shall register their wells/water bodies with the Authority in such manner as may be prescribed.

**Prohibition of water pumping in certain areas** 9.(1) The Designated Officer, with the approval of the Authority, may prohibit water pumping by individuals, groups of individuals or private organisations in any particular area, if in his view such water pumping in such area is likely to cause damage to the level of ground water or cause deterioration or damage to natural resources or environment for a period of not more than six months which after review may be extended for a further period of not more than six months at a time:

Provided that no well shall be sunk in such areas as may be prescribed.



(2) The Authority may issue directions to A.P. TRANSCO not to raise and collect electricity bills during stoppage of pumping of water in pursuance of order issued under sub-section(1) thereof.

10.(1) Notwithstanding anything contained in any law for the time being in force and having regard to the interests of the general public to have the supply of requisite quantity of water for drinking purposes from the public drinking water source, no person subject to sub-section (2) shall sink any well in the vicinity of a public drinking water source within a distance of two hundred and fifty meters in areas other than the areas covered under section 9 and sub-section (1) of section 11 thereof:

**Permis-  
sion for  
well  
sinking  
near  
drinking  
water  
source.**

Provided that sinking of any well for public drinking purpose and hand pump for public or private drinking water purpose shall be exempted under this section.

(2) Any person, who intends to sink a well for purpose of irrigation or drinking or for any other purpose within a distance as specified under sub-section (1) of a public drinking water source, shall apply for permission to the Authority in such manner and on payment of such fee as may be prescribed.

Provided that in respect of sinking a well for the purpose of irrigation or drinking or for any other purpose and if such source is intended to be used with a power driven pump, the person shall also obtain prior permission of the A.P.TRANSCO constituted under section 13 of the Andhra Pradesh Electricity Reform Act, 1998 in such manner as may be prescribed.

**A.P.Act  
30 of  
1998**

(3) The Authority within forty five days of receipt of an application under sub-section (2), may, on the advice of the Technical Officer, for reasons to be recorded in writing, grant

permission for the sinking of a well for irrigation or drinking water purpose, if it is satisfied that such sinking shall not adversely affect the public drinking water source or refuse to grant permission if such sinking affects such source adversely.

(4) Every permission granted under sub-section (3) shall be subject to the condition that the authority may for the reasons to be recorded in writing, by order, prohibit, restrict or regulate from time to time the extraction of water from such well if in its opinion it is necessary so to do in the public interest and also such other conditions and restrictions as may be prescribed.

**Over  
Exploited  
areas.**

11.(1) The Authority may on the advice of the technical expert, declare a particular ground water basin as over exploited for a period of not more than six months which, after review, may be extended for a further period of not more than six months at a time.

(2) For the purpose of sub-section(1), the technical officer shall take into consideration the quantum and pattern of rainfall, degree of extraction of ground water and any other relevant factor while advising the Authority.

(3) On and from the date of such declaration under sub-section (1), no well shall be sunk in such areas except wells sunk for public drinking purposes or hand pump for public or private drinking water purpose.

(4) The Authority may issue guidelines for improving the ground water by suitable measures in such over exploited ground water basins as declared under sub-section (1) and such guidelines shall be followed by each individual or group of individuals or



institution or organisation or Government department or local body concerned as the case may be.

(5) The Authority may review from time to time the ground water and results achieved after taking the measures under sub-section(4) and it may revoke the declaration of over exploited basins as made under sub-section (1) and permit sinking of wells duly specifying the number of wells to be sunk, depth of the well, distance between two adjoining wells and other conditions as deemed fit after satisfying itself that such sinking shall not adversely affect the public drinking water source.

12.(1) Notwithstanding anything contained in any law for the time being in force, the authority may, on the advice of the Technical Officer, that any existing well is found to be adversely affecting any public drinking water source, after giving the owner a reasonable opportunity of being heard by an order, prohibit the extraction of water for commercial, industrial, irrigation or any other purposes from such well for a period of not more than six months which after review may be extended for a further period of not more than six months at a time.

**Protection  
of public  
drinking  
water  
sources**

Provided that irrigation well with standing crop shall be taken as last priority for such purpose.

(2) Notwithstanding anything contained in any law for the time being in force and in any other provisions of this Act, the Authority, on the advice of the Technical Officer that any existing well is found to be adversely affecting any public drinking water source and if such source cannot be adequately protected by action under sub-section (1) may after giving the owner of such well a reasonable opportunity of being heard, by an order require him to stop the extraction of water and close or seal off such well forthwith either temporarily or permanently.

institution or organisation or Government department or local body concerned as the case may be.

(5) The Authority may review from time to time the ground water and results achieved after taking the measures under sub-section(4) and it may revoke the declaration of over exploited basins as made under sub-section (1) and permit sinking of wells duly specifying the number of wells to be sunk, depth of the well, distance between two adjoining wells and other conditions as deemed fit after satisfying itself that such sinking shall not adversely affect the public drinking water source.

12.(1) Notwithstanding anything contained in any law for the time being in force, the authority may, on the advice of the Technical Officer, that any existing well is found to be adversely affecting any public drinking water source, after giving the owner a reasonable opportunity of being heard by an order, prohibit the extraction of water for commercial, industrial, irrigation or any other purposes from such well for a period of not more than six months which after review may be extended for a further period of not more than six months at a time.

**Protection  
of public  
drinking  
water  
sources**

Provided that irrigation well with standing crop shall be taken as last priority for such purpose.

(2) Notwithstanding anything contained in any law for the time being in force and in any other provisions of this Act, the Authority, on the advice of the Technical Officer that any existing well is found to be adversely affecting any public drinking water source and if such source cannot be adequately protected by action under sub-section (1) may after giving the owner of such well a reasonable opportunity of being heard, by an order require him to stop the extraction of water and close or seal off such well forthwith either temporarily or permanently.



(3) Whenever it is necessary to make an inquiry or examination in connection with the protection of a public drinking water source or with the maintenance of a public water supply system, the Authority or any officer duly authorised by it in this behalf may after giving prior notice to the owner or occupier of any land:-

- a) enter upon such land as he may think necessary for the said purpose;
- b) undertake surveys or take water levels;
- c) conduct pumping tests and geophysical surveys;
- d) conduct well logging on the bore;
- e) install and maintain water levels recorded and water gauges on the well; and
- f) do all such other things as may be necessary for pursuing such inquiry and examination;

(4) Notwithstanding anything contained in sub-sections (1), (2) and (3), the Authority may on the advice of the Technical Officer in any urban area, issue an order,-

- a) Prohibiting extraction of water for sale from an over exploited water source or aquifer or residential areas or in the recharge zones of residential areas depleting the public or private water sources and affecting the supply of water for domestic usage;
- b) Prohibiting the drawl of the ground water within the premises of multi-storied buildings for sale of water outside the premises of such multi-storied building.

(5) The Authority may, on the consideration of the availability of drinking water, command any existing well in order to ensure supply of drinking water to the local population. For this purpose the Authority may take over the well for such period as deemed necessary subject to such conditions as the Authority may prescribe.

(6) The Authority may issue directions to the concerned including local bodies for preventing wastage of water from the public water supply system or public drinking water source.

(7) The Authority may issue directions by general or specific order to A.P.TRANSCO not to raise and collect electricity bills during stoppage of pumping of water in pursuance of order issued under this section.

13. In order to curb unhealthy competition to tap water from deeper layers of ground water and to maintain ground water, the Authority may issue directions specifying the distance for sinking of wells from the existing well and depth for such sinking and such other conditions in areas other than overexploited ground water basins as declared under sub-section (1) of section 11, areas declared under section 9 and near drinking water sources as specified under sub-section (1) of section 10.

**Distance and depth for sinking of wells.**

14. (1) Every rig owner shall register his machinery with the Authority in such manner and on payment of such fee as may be prescribed.

**Registration of drilling rigs.**

(2) Every rig owner or operator shall follow the instructions issued by the Authority from time to time.

15.(1) Wherever it appears to the Authority that any well has been sunk or is being sunk or water has been extracted or is being extracted in contravention of any of the provisions of this Act, the Authority or any officer duly authorised by it in this behalf,

**Closure of wells.**



may enter upon that land, remove obstruction, if any, close the pumping of the water, disconnect the power supply, seize any material or equipment used in connection with such extraction of water and take any such action, as may be required to stop such extraction and may by order require the owner or the person in possession of the well to close or seal off the well at his expense and in such manner as the Authority may specify in such order and such owner or person shall comply with such order.

(2) where such owner or person fails to comply with any order made under sub-section (1), the Authority may after giving such owner or person due notice in that behalf enter upon the land and close or seal off the well and the cost incurred thereof shall be recoverable from such owner or person as arrears of land revenue.

**Compen-  
sation  
for  
closed  
wells.**

16. Where an order of permanently closing down or sealing off the well, which is giving substantial yield and which is really useful for irrigating any land or for an industrial use, is made under sub-section (1) or sub-section (2) or sub-section (5) of section 12, the Authority may on making such enquiry and requiring the owner to produce such evidence as he may deem necessary, make an order for payment of compensation which shall not be less than the market value of the well including the other expenditure incurred like energisation thereon and structure thereon and standing crop at the time of making such an order and with regard to the determination of compensation for the well situated in a land acquired shall apply the provisions of the Land Acquisition Act, 1894 in determining the market value of the well under this section:

**Central  
Act 1 of  
1894.**

Provided that, where an order under sub-section (1) or sub-section (2) or sub-section (5) of section 12, relates to temporarily closing down or sealing off a well, water from which is

used for the irrigated crops standing at the time of making such an order, compensation for such crops shall be payable under this section:

Provided further that where by virtue of an order made under sub-section (1) or sub-section (2) or sub-section (5) of section 12, any well which is permanently closed or sealed off for any reason whatsoever, allowed to be opened for extracting water therefrom and any subsequent order made for permanently closing down or sealing off such well again shall not entitle the owner thereof, to claim compensation to such well:

Provided also that compensation shall not be paid in such cases of temporary or permanent closure of wells in pursuance of order passed under section 15.

17. (1) To improve the ground water resources, by harvesting and recharge, the authority may issue guidelines for constructing appropriate rain water-harvesting structures in all residential, commercial and other premises and open spaces having an area of not less than 200 square meters in the manner prescribed within stipulated period failing which the authority may get such rain water harvesting structure constructed and recover the cost incurred along with a penalty as may be prescribed.

**Rain  
water  
harvesting  
structures**

(2) Notwithstanding anything contained in the relevant laws the Municipal Corporation or Municipality or any other local Authority as the case may be, shall impose a condition for providing appropriate rain water harvesting structure and or roof top harvesting structures in the building plans in an area of not less than two hundred square meters, while according approval for



construction and permanent water and electricity connection shall be extended only after compliance of the directions given in this regard.

(3) The Authority may issue guidelines to Municipal Corporations or Municipalities or any other local authorities in the state for providing incentives for constructing roof top harvesting structure.

**Re-use of water**

18. The Authority may formulate guidelines including suitable incentives for recycling and reuse of waste water by industrial, commercial users and local bodies and in the event of non-feasibility in the opinion of the authority to install suitable recycling and reuse system, the authority may levy appropriate charges:

Provided that the Technical Officer may suggest appropriate measures for this purpose, which shall be adopted by the industry, commercial unit and local bodies concerned.

**Prohibition of water contamination**

19.(1) No ground water resources shall be contaminated in any manner by anybody including industrial, local bodies and aquaculture waste disposal.

(2) Direct disposal of waste waters into the aquifers, is prohibited.

## CHAPTER - 4 SURFACE WATER PROTECTION MEASURES

**Land use and water quality.**

20. The Authority or any designated officer may direct the occupier of any land that land use shall be modified if the quality of the water coming from the land is not of acceptable quality compared to the prescribed standards.

21.(1) To ensure that land and water use in the watersheds shall be conducive for efficient utilization of these resources as well as ground water recharge, the watershed committees shall adopt the measures as suggested by the officer concerned and the members of watershed committees shall be trained by the officer concerned and the members so trained shall in turn train the other farmers prior to signing of the Memorandum of Understanding.

**Water  
use in  
water-  
sheds.**

(2) The officer concerned shall have the power to determine and recover investments made hereafter by way of fresh sanctions by the Government in the watersheds and in case of non-compliance with the provisions of the Memorandum of Understanding, the amount due shall be recovered as if it were arrears of land revenue from the party found responsible.

22. In Irrigation Command Areas, Water Users Associations shall ensure optimum use of surface and ground water and for this purpose, the Water Users Associations shall adopt the measures suggested by the designated officer.

**Optimum  
use of  
surface  
and  
ground  
water.**

23. (1) The Authority may notify water bodies like lakes, village ponds and minor irrigation tanks along with nalas (water course or drainage course) as heritage bodies and conservation areas to prevent conversion of their intended use and the authority shall take all measures to permanently demarcate the boundaries through the department of the Government or the organization concerned as per the memoirs of lakes / tanks / ponds / nalas (water course or drainage course) and shall take measures to evict and prevent encroachment. For this purpose, the Authority may give directions to the concerned department, agency, statutory body or official and upon such direction, the concerned department, agency, statutory body or official shall comply with

**Protection  
of lakes,  
ponds  
and  
tanks.**



such directions. The authority may also issue guidelines in this regard and the guidelines shall be complied with by all the concerned.

(2) The designated officer shall have the power to prevent and remove encroachments into the demarcated area of the water body.

(3) No undesirable wastes including liquid wastes shall be allowed to be dumped in the water bodies by any person or organisation.

(4) The Authority shall in consultation with technical experts decide the permissible levels of pollutants which can be allowed into the water bodies.

(5) The designated officer shall have the authority to take required steps to prevent and control polluted water entering the water bodies.

**Ceiling on water usage.**

24.(1) The designated officer may prescribe ceiling on water usage per unit of production by any industry or commercial unit.

(2) The Authority may levy cess or surcharge on the water used for production activities.

**Power to designate.**

25. The Authority shall have power to designate an officer to be incharge of the water bodies in the State, Municipal Corporations, Municipalities, Urban Areas or Gram Panchayats to ensure proper protection and conservation of the water bodies.

**Protection from breaches**

26. The Authority may direct the water users associations to prevent and restore breaches to irrigation sources

within a specified time and take up such measures through the officer concerned.

27. The Authority may frame guidelines for sand mining from water bodies wherever such sand mining is environmentally harmful both in private and Government lands: **Sand mining.**

Provided that sand mining shall not be permitted in over exploited basins as declared by the Authority under sub-section (1) of section 11 of the Act.

## CHAPTER-5 TREES

28.(1) The Authority may direct that every Municipal Corporation or Municipality or any other Local Authority, as the case may be to insist for compulsory plantation with such number of trees and their maintenance as may be prescribed while according approval of building plans. **Tree plantation in urban areas.**

(2) The Authority may also direct the Municipal Corporation or Municipality or the other Local Authorities, as the case may be, to designate an officer to be incharge of tree plantations in their respective areas.

(3) Tree plantation and landscaping shall be adopted in all public and private premises for which purpose Municipal Corporations or Municipalities or other local Authorities, as the case may be, may issue directions to individuals, organisations or other persons for tree planting and landscaping in their premises. The directions issued shall be implemented by the individual, organisations or other persons within a period as may be prescribed failing which Municipal Corporations or Municipalities



or other Local Authorities, as the case may be, shall implement the directions and cost there of shall be recovered from the individual, organization or other persons along with a penalty as may be prescribed.

(4) Tree plantations in urban public areas and road margins shall be owned by the Municipal Corporation or Municipality or other Local Authority, as the case may be.

(5) No felling of the trees or branches is permitted without the prior permission of the designated officer. In case when a tree is to be felled, not less than two seedlings should be planted and when such planting is not possible, cost of raising seedlings and their maintenance shall be recovered from the concerned, individual, organisation or other persons for raising plantations in public places.

(6) The Authority may issue suitable guidelines for planting, protection and maintenance of existing trees or landscape in public premises including public and private schools, colleges, Medical colleges, Engineering colleges and other institutions and the Head of the institution shall be made responsible for the same.

(7) The Authority may direct the Municipal Corporations or Municipalities or other local authorities, as the case may be, to take up plantation and maintenance of existing trees in all public places under control of such Municipal Corporations or Municipalities or local authorities concerned as the case may be.

**Protec-  
tion of  
trees.**

29. (1) Any person, institution, organisation or department, public or private, providing a public or private utility service including Roads and Buildings department, Energy department of the Government and Telecommunications Department shall ensure

protection of trees and their branches while developing their infrastructure or carrying on their activities.

(2) Wherever laying of new roads or widening of roads involves cutting of existing tree, the Authority may issue suitable guidelines for protection of such tree growth as it deems fit.

30.(1) The Authority may formulate guidelines for tree plantations along with the road margins, canal banks, tank-fore shores and water bodies:

**Tree  
planta-  
tions by  
Govern-  
ment  
depart-  
ments etc.**

Provided that the cost of plantation and further maintenance shall be included in the cost of formation of the roads, canals and tanks and suitable amount may be earmarked for plantation and protection of trees within any of the existing provisions for supervision or miscellaneous or unforeseen expenditure under all works estimates as prescribed.

(2) The Authority may direct the Local Authorities to ensure tree plantation in the fore shore areas of the open water bodies.

(3) All agricultural land owners except small and marginal farmers and wetland owners as determined by the Government shall plant trees in their land holding as prescribed by the Authority upto 5% of their total land holding and felling permission for trees shall be given only when the land owner plants trees in equal extent of land:

Provided that the area covered by the existing tree growth including fruit bearing horticultural crops shall be included while calculating the area under tree growth:



Provided further that suitable incentives, as may be prescribed, shall be given to the landowner who plants tree species in his total land holding.

(4) The government may constitute a committee for protection and maintenance of the plantations raised in the lands raised outside the forest and the said committee shall function as may be prescribed.

**Sheep  
and goat  
farming.**

31. It shall be competent for the Authority to protect tree plantation by encouraging stall fed goat rearing and by rehabilitating the goat rearers in a phased manner.

**Tree  
protection  
in fringe  
areas.**

32. It shall be competent for the Authority to encourage all families especially living in the fringes of forest areas to acquire non-conventional energy devices in order to protect the trees.

## CHAPTER-6 MISCELLANEOUS

**Appeals**

33.(1) Any person, aggrieved by any order made under any of the provisions of this Act may, within a period of 30 days from the date of receipt of the order by him, appeal to the Authority, if the order is made by any other officer.

(2) On receipt of such appeal, the Authority shall after giving a reasonable opportunity to the appellants of being heard, pass such order as it may think fit.

Explanation: For the purpose of this section, the expression 'person aggrieved' includes a Local Authority, the Panchayat Raj or Municipal Administrative Engineering Department, State Ground Water Department and any other agency or authority entrusted with the responsibility of supplying drinking water or protection of trees.

(3) Before passing an order in such appeal, the Authority shall obtain the opinion of the technical experts appointed by the Authority and shall take the same also into consideration.

(4) The technical expert shall forward his opinion within ten days from the date of receipt of a reference in that behalf by him and in the event of failure to furnish such opinion by the technical officer within ten days, the Authority or Designated officer may call the technical expert with the relevant records and pass appropriate orders as it deems fit.

(5) Save as otherwise provided in sub-section (1), every order made by the Authority in appeal or otherwise may be reviewed by the Government and the Government may advise the Authority to reconsider the order and upon such advise, the Authority may pass orders after reconsideration and such orders passed shall be final and binding and shall not be reviewed.

4.(1) No suit, prosecution or other legal proceedings shall lie against any public servant or person appointed or authorised under this Act, in respect of anything which is in good faith done or intended to be done under this Act or in pursuance of any order made or directions issued under this Act.

**Protection  
of action  
taken in  
good  
faith.**

(2) No suit, prosecution or other legal proceedings shall lie against the Government or any officer of the Government for any damage caused or likely to be caused by any thing which is in good faith done or intended to be done under this Act or in pursuance of any order made or directions issued under this Act.

(3) Any action or act done by any public servant in the absence of good faith as determined by the Authority shall not be



covered under the protection given under sub-sections (1) and (2) and such public servant shall be deemed to be guilty of the offence and shall be liable to be proceeded against and punished accordingly.

**Penalties**

35.(1) Whoever contravenes any of the provisions of this Act or obstructs any person in the discharge of his duties under this Act or contravenes any order or violates any rule made under this Act shall be punished with fine which shall not be less than one thousand rupees but which may extend to five thousand rupees:

Provided that the person responsible for abetment of such offence or connivance shall also be liable and punished accordingly.

(2) Whoever without any lawful authority damages, alters, pollutes or obstructs any part of a public water supply system or a water body, encroaches water bodies including tanks, lakes, ponds, nalas, (water course or drainage course), contaminates ground water in any manner by industrial and aquaculture waste disposal or directly disposes waste water into the aquifers shall be punishable with imprisonment for a term which shall not be less than one month but which may extend to six months or with fine which shall not be less than two thousand rupees but which may extend to fifty thousand rupees or with both in addition to that the cost of its repairs or remedying the same shall be recovered as an arrears of land revenue:

Provided that the person responsible for abetment of such offence or connivance shall also be liable and punished accordingly.

(3) Whoever without any lawful Authority fells a tree shall be punishable with a fine which shall not be less than two times of the value of such tree but which may extend to five times of value of such tree:

Provided that the person responsible for the abetment of such offence or connivance shall also be liable and punished accordingly.

(4) In the case of a second or subsequent offence, the offender shall be punished with twice the amount of fine prescribed for such offence under sub-section (1) or sub-section (2) or sub-section(3), as the case may be:

Provided that the person responsible for the abetment of such offence or connivance shall also be liable and punished accordingly.

36.(1) Subject to the rules, if any, made in this behalf, every notice or order issued under this Act, may be served either by tendering or delivering a copy thereof in person or by post to the person on whom it is to be served, or his authorised agent or if the service in the manner aforesaid cannot be made, by affixing a copy thereof at his last known place of residence or at such place of public resort in the habitation in which the structure, public drinking water source or well or water body or the tree to which the notice or order relates is situated.

**Service of notices.**

(2) No such notice shall be deemed void on account of any error in the name or designation of any person or in the description of any structure, public drinking water source or well or water body or the tree referred to therein unless such error has resulted in substantial injustice.

37. (1) Notwithstanding anything contained in the Code of Criminal Procedure, 1973, the Authority or the Designated Officer or any officer authorised by the Government in this regard, as the case may be, may accept from any person who committed

**Com-  
pound  
ing of  
offences.**

A. 11-5



**Central  
Act 2 of  
1974.**

or who is reasonably suspected of having committed an offence punishable under this Act other than the offences punishable under sub-section (2) of section-35 of this Act,-

(i) a sum of money as may be prescribed, by way of compounding of the offence.

(ii) the Authority or Designated Officer or any other officer authorized by the Government in this regard, as the case may be, may reject to compound the offence for the reasons recorded in writing;

(iii) the Authority or Designated Officer or any officer authorised by the Government in this regard, as the case may be, shall pass order to compound the offence or otherwise within a period as may be prescribed.

(2) On payment of the sum of money in accordance with sub-section (1), any person in custody in connection with the offence shall be set at liberty and no proceedings shall be instituted or continued against such person in any criminal court.

(3) The acceptance of the sum of money for compounding an offence in accordance with sub-section (1) by the authority or the Designated Officer shall be deemed to amount to an acquittal within the meaning of section 300 of the Code of Criminal Procedure, 1973.

**Central  
Act  
2 of 1974**

**Seizure of  
property  
liable of  
confisca  
tion**

38.(1) Where there is reason to believe that an offence has been committed in contravention of the provisions of this Act, any instrument, machinery or any other device, vehicles or other conveyance or any other moveable property used or involved in committing any such offence may be seized by an officer as authorised by the Government in this behalf and without any unreasonable delay either produce the property seized before the

Designated Officer or any other officer authorised by the Government in this behalf by notification (hereinafter referred to as the authorised officer) or make a report of such seizure and produce the seizures before the Magistrate having jurisdiction to try the offence on account of which the seizure has been made except where the offender agrees in writing forthwith to get the offence compounded under section 37 of the Act. Where the property seized is such that it can not be conveniently transported to the court or authorised officer as the case may be, give custody thereof to any person on his executing a bond undertaking to produce the property before the Court or authorised officer as and when required and to give effect to the further orders of the Court or authorised officer, as the case may be, as to the disposal of the same:

Provided that where the property with respect to which such offence is believed to have been committed is the property of the central or state Government or local bodies and the offender is not known, it shall be sufficient if the officer makes, as soon as may be, a report of the circumstances to the Designated Officer or any other officer as notified by the Government.

(2) Where an authorised officer seizes under sub-section(1) any instrument, machinery or any other devices, vehicles or other conveyance or any other moveable property or where any instrument, machinery or any other devices, vehicles or other conveyance or any other moveable property is produced before him under sub-section (1) and he is satisfied that an offence has been committed under this Act, in respect thereof, he may order confiscation of any instrument, machinery or any other devices, vehicles or other conveyance or any other moveable property so seized or produced.



(3) No order of confiscating any property shall be made under sub-section (2), unless the person from whom the property is seized is given,-

(a) a notice in writing informing him of the grounds on which it is proposed to confiscate such property;

(b) an opportunity of making a representation in writing within such reasonable time as may be specified in the notice against the grounds for confiscation; and

(c) a reasonable opportunity of being heard in the matter.

(4) Without prejudice to the provisions of sub-section (3), no order of confiscation under sub-section(2) of any instrument, machinery or any other devices, vehicles or other conveyance or any other moveable property shall be made if the owner thereof proves to the satisfaction of the authorised officer that it was used without his knowledge or connivance or the knowledge or connivance of his agent, if any, or the person incharge of such instrument, machinery or any other devices, vehicles or other conveyance or any other moveable property in committing the offence and that each of them had taken all reasonable and necessary precautions against such use.

(5) Any person aggrieved by an order passed under sub-section (2) may within thirty days from the date of communication to him of such order, appeal to the District Court having jurisdiction over the area in which the property has been seized, and the District Court shall after giving an opportunity to the parties to be heard, pass such order as it may think fit and the order of the District Court so passed shall be final.

(6) Where the offence is compounded under section 37, the property seized shall be released to the person entitled to the possession thereof.

(7) Where the offender is convicted, the property seized shall be ordered to be confiscated except where the owner thereof proves to the satisfaction of the court that it was used without his knowledge or connivance or the knowledge or connivance of his Agent, if any, or the person in charge of the property in committing the offence and that each of them had taken all reasonable and necessary precautions against such use.

(8) Except in so far as expressly provided in this section, the provisions of the Code of Criminal Procedure, 1973 shall *mutatis mutandis* apply to the seizure and disposal of such property. **Central Act 2 of 1974.**

39. The provisions of this Act shall have effect notwithstanding anything to the contrary contained in any other law for the time being in force. **Overriding effect.**

40. The Government may, by notification and subject to such restrictions and conditions as may be specified in such notification, exempt any area or areas from the application of the provisions of this Act. **Exemptions.**

41. The authority shall create a separate fund to be called the Andhra Pradesh Water, Land and Trees Authority Fund, to which shall be credited all monies received by the Authority including,- **The Fund**

(a) all cesses or surcharges levied and collected under the Act;

(b) all penalties received by the Authority as prescribed under the Act;



(c) all money received by the Authority as fees prescribed under the Act;

**Budget.**

(d) all grants made by the Government.

42. The Authority shall, on or before 31st day of October every year prepare in such form as may be prescribed by the rules an annual budget estimate in respect of the ensuing financial year of the estimated income and expenditure of the Authority including those at district and mandal level and shall submit it to the Government for approval and inclusion in the State budget.

**Accounts and Audit.**

43.(1) The Authority shall maintain books of account and other books in relation to the business and transactions in such form and in such manner as may be prescribed.

(2) The accounts of the Authority shall be audited by an auditor appointed by the Government.

(3) The Authority shall send a copy of the accounts audited together with a copy of the report of the auditor thereon to the Government within nine months from the end of the financial year.

(4) The Government shall cause the accounts of the Authority together with the audit report thereon forwarded to it under sub-section (3) to be laid before the Legislative Assembly of the State, as far as possible before the expiry of the year next succeeding the year to which the accounts and report relate.

**Powers to remove doubts and difficulties.**

44. If any doubt or difficulty arises in giving effect to the provisions of this Act, the Government may, by order make provisions or give such directions, not inconsistent with the provisions of this Act, as may appear to it to be necessary or expedient for the removal of the doubt or difficulty.

45.(1) The Government may, by notification, make rules to carryout all or any of the purposes of this Act.

**Powers to  
make  
rules.**

(2) Every rule made under this Act shall immediately after it is made, be laid before the Legislative Assembly of the State, if it is in session and if it is not in session, in the session immediately following for a total period of fourteen days which may be comprised in one session or in two successive sessions, and if, before the expiry of the session in which it is so laid or the session immediately following, the Legislative Assembly agrees in making any modification in the rule or in the annulment of the rule, the rule shall, from the date on which the modification or annulment is notified, have effect only in such modified form or shall stand annulled as the case may be so, however, that any such modification or annulment shall be without prejudice to the validity of anything previously done under that rule.

46. The Andhra Pradesh Water, Land and Tree Ordinance 2000 is hereby repealed.

**Repeal of  
Ordi-  
nance 15  
of 2000.**

47. Andhra Pradesh Ground Water (Regulation for drinking water purposes) Act, 1996, is hereby repealed.

**Repeal of  
Act 7 of  
1996.**

**G. TRINATHA RAO,**  
Secretary to Government,  
Legislative Affairs & Justice (Incharge)  
Law Department.

PRINTED AND PUBLISHED BY THE COMMISSIONER OF PRINTING AT LEGISLATIVE ASSEMBLY PRESS, HYDRABAD.



THE PAGE INTENTIONALLY LEFT BLANK

**GOVERNMENT OF ANDHRA PRADESH**  
**ABSTRACT**

Andhra Pradesh Water Land and Trees Authority - A.P. Water Land and Trees Rules, 2002 - Constitution of Mandal Authority - Certain clarifications - Orders - Issued.

---

**PANCHAYAT RAJ & RURAL DEVELOPMENT (RD.IV) DEPARTMENT**

G.O.Ms.No.405

Dated: 08-11-2002,

Read the following:-

1. G.O.Ms.No.224, PR & RD (RD.IV) Dept., Dt: 15-6-2002.
2. From the Dist. Collector, Prakasam, Lr.Rc.No.D2/2968/2002, Dt.2-10-2002.

\*\*\*\*\*

**ORDER:**

According to clause (c) of sub-rule (i) of Rule 9 of the Water, Land and Trees Rules, 2002 Sarpanch of the Mandal Headquarter Grampanchayat is the Ex-Officio Member in the Mandal level Authority.

2. The District Collector, Prakasam in his letter read above has sought clarification on the following issues:-
  - (i) If the Mandal Headquarter happens to be a Municipality, the chairman of the municipality can be nominated;
  - (ii) In case the Mandal headquarter is a Municipality and also having Jurisdiction of rural Gram Panchayat, whom to be nominated i.e., Municipal Chairman or the Sarpanch of Rural Gram Panchayat;
3. Government after careful consideration here by order that,
  - (i) Chairman of the Municipality be nominated as Ex-Officio Member if the Mandal headquarter happens to be a Municipality.
  - (ii) Both the Municipal Chairman and Sarpanch of Rural Gram Panchayat should be nominated as Ex-Officio Member in case the Mandal Headquarter is a Municipality also having Jurisdiction of Rural Gram Panchayat.
4. All the District Collectors are requested to take necessary action accordingly.

(BY ORDER AND IN THE NAME OF THE GOVERNOR OF ANDHRA PRADESH)

S. RAY,  
SPECIAL CHIEF SECRETARY TO GOVERNMENT

To

The Commissioner, Rural Development; Administrator, A.P. Water Land & Trees Authority, Hyderabad.

The Commissioner, Women Empowerment & Self Employment, Hyderabad.



The Commissioner, Panchayat Raj, Hyderabad.  
The Chief Executive Officer, Society for Elimination of Rural Poverty,  
Hyderabad.  
The Project Coordinator, Andhra Pradesh Rural Livelihood Project, Hyderabad.  
The Prl. Secretary, Irrigation.  
The Prl. Secretary, MA & UD Dept.,  
The Prl. Secretary, EPS & T Dept.,  
The Prl. Secretary, Energy Dept.,  
The Prl. Secretary, Revenue Dept.,  
The Prl. chief Conservator of forests, Hyderabad.  
All the District Collectors in the state.  
The Director, Ground Water Department, Hyderabad.  
The Managing Director, Hyderabad Metro Water Board, Hyderabad.  
The Member Secretary, A.P. Pollution Control Board, Hyderabad.

**Copy to:-**

The Special Secretary to Chief Minister.  
The PS to Minister (PR&RD)  
The PS to Minister (EG, SSI)  
The PS to Minister (Revenue)  
The PS to Minister (Irrigation)  
The PS to Minister (MA & UD)  
The PS to Minister (Forest)  
The PS to Minister (Energy)  
The Spl. chief Secretary to Govt. (RD)  
The Addl. Secretary to Govt. (RD)]  
SF/SC.

// FORWARDED :: BY ORDER //

SECTION OFFICER

**GOVERNMENT OF ANDHRA PRADESH  
ABSTRACT**

A.P. Water Land and Trees Act and Rules thereon - Designation of implementing agencies for effective implementation of the Act - Orders - Issued.

-----

**PANCHAYAT RAJ & RURAL DEVELOPMENT (RD.IV) DEPARTMENT**

G.O.Ms.No.47

Dated: 03-03-2003,

Read the following:-

1. G.O.Ms.No.240, PR & RD (RD.IV) Dept., Dt: 25-6-2002.
2. G.O.Ms.No.224, PR & RD (RD.IV) Dept., Dt. 15-6-2002.
3. From the CRD., D.O.Lr.No.9541/CRD/APWALTA/2002, Dt: 3-12-2002.

\*\*\*\*\*

**ORDER:**

In the pursuance of the decision taken by the A.P. State Water, Land and Trees Authority in the meeting held on 5-9-2002, the Administrator & Commissioner, Rural Development, A.P.State Water, Land and Trees Act has requested the Government to designate the concerned Departments as implementing agencies under Section.5 of A.P. Water, Land Trees Act to implement the Act immediately for getting the desired impact in the field.

2. The Government hereby designate the following departments as implementing agencies for the purpose of implementation of various provisions of the act as mentioned herein.

- (i) Ground Water Department - for registration of machine by all rig owners, sand mining, and classification of Ground water basin.
- (ii) Municipal Administration & Urban Development - for construction of rain water harvesting structure, tree planting, permission for construction of new buildings subject to planting of prescribed number of trees.
- (iii) Pollution Control Board - for prohibition of water contamination including prohibition of direct disposal of waste water into the water bodies, regulation of ceiling on water use by any industry or commercial unit.
- (iv) Mines and Geology department & Panchayat Raj Department in consultation with ground water department, Revenue Department for monitoring of sand mining for water bodies.

Contd...2.



(v) Forest Department - for granting permission of tree felling.

3. Government also hereby declare the officers from the above Departments at various level i.e. State, District & Mandal as designated Officers for the purpose of implementation of the Act including detection of offences regarding violation of the Act and its compounding fee. Ground Water Department, Forest Department, Pollution Control Board, Rural development Department, Municipal Administration Department, Mines and Geology Department, Panchayat Raj (Engineering) Department, Agriculture Department and A.P. Transco. The concerned department will nominate their representative to be nominated as designated officers at state level, district level and mandal level. Designated officers at the State Level, District Level and Mandal Level will report to the Administrator, Andhra Pradesh Water, Land and Trees Authority, Member Secretary District level Committee and Chairman Mandal level Committee respectively regarding the implementation of this Act.

4. Government also hereby declare village secretaries/Municipal Commissioners as the designated officers for the purpose of registration of wells/water bodies in villages/municipalities respectively and Mandal Revenue Officer/Municipal Commissioner as Designated Officer for issuing permission for digging new wells. Electricity service connection number should invariably be recorded while registering the wells. The records for registration of wells, permission of new wells etc., will be maintained in MRO's Office /Municipal Commissioner Office. The request for permission of digging new wells should invariably be accompanied with a technical certificate from Geophysicist/Geologist duly registered with the Ground Water Department.

5. Government hereby prescribes the following fees for the registration of wells/water bodies, rig machines, for digging of new wells.

Registration of existing wells/water bodies - Rs.10/-

Registration of machines - Rs.10,000/-

Permission of digging of new wells - Rs.100/-

6. Registration of rig machines will be done at the District Level only and no rig owners will be allowed to operate without prior permission of the authority. It will be responsibility of the Rig owners to ensure certificate regarding availability of water from Geophysicist/Geologist registered with Ground Water Department.

7. Government hereby request the urban and local bodies to make it mandatory to prescribe planting of fixed number of trees at the time of grant of permission for construction of new buildings.

Contd...3.

8. All the concerned departments are requested to take necessary action accordingly and ensure effective implementation of the Act.

(BY ORDER AND IN THE NAME OF THE GOVERNOR OF ANDHRA PRADESH)

S. RAY,  
SPL. CHIEF SECRETARY TO GOVERNMENT.

To  
The Administrator & Commissioner, Rural Development, Hyderabad.  
All Concerned Departments.  
All District Collectors.

**Copy to:-**

The Spl. Secretary to C.M.  
PS to All Ministers.  
PS to All Spl. Chief Secretaries/Prl. Secretaries/Secretaries to Govt.,  
SF/SC.

// FORWARDED:: BY ORDER //

SECTION OFFICER



**GOVERNMENT OF ANDHRA PRADESH  
OFFICE OF THE COMMISSIONER: RURAL DEVELOPMENT  
A.P., HYDERABAD.**

From:

To

Sri Anil C. Puneta, IAS,  
Commissioner,  
Rural Development &  
Administrator, APWALTA,  
A.P., Hyderabad.

All the Project Directors of  
DWMAs in the State.

**Letter No.9541/APWALATA/2003, dt. 7.4.2003.**

Sir,

Sub:- APWALTA – Remitting the money received by the authorities  
of APWALTA - Communicating the head of account – Reg.

Ref:- From the PR & RD (RD.I) Deptt. Memo.  
No.41194/RD.I/A2/2002, dt. 25.11.2002.

\*\*\*\*\*

In the Memo, cited, Government have clarified that the following  
receipt head of account is adopted for remitting the money received by  
Authorities of APWALTA:

“ 0515. Other Rural Development Programmes.  
MH. 800 Other Receipts.  
SH (81) Other items”

I therefore request all the Project Directors of DWMAs to take further  
action accordingly.

Yours faithfully,  
**Sd/- Anil C. Puneta,**  
**Commissioner &**  
**Administrator APWALTA.**

D: \ACCOUNTS\APWALTA.doc.

**GOVERNMENT OF ANDHRA PRADESH  
PANCHAYAT RAJ & RURAL DEVELOPMENT (RD.IV) DEPARTMENT**

Memo.No.7618/RD.IV/A2/2003-1, Dated:06-06-2003.

Sub:- A.P. Water, Land and Trees Act & Rules, 2002 – List of Designated Officers appointed by various departments – Copy communicated – Reg.

Ref:- From. CRD., Lr.No.9541/CRD/APWALTA/2002, Dt:10-04-2003.

&&&&

A statement showing the list of Designated Officers at Mandal, District and State level appointed by various departments is herewith sent to the Administrator, APWALTA for taking necessary action in the matter. Information from other departments may be obtained directly.

MUNINDRA,  
ADDL.SECRETARY TO GOVERNMENT.

To  
The Administrator,  
APWALTA & Commissioner,  
Rural Development,  
Hyderabad.

Copy to:-  
M.A & U.D Dept.,  
I & CAD Dept.,

// FORWARDED :: BY ORDER //

SECTION OFFICER.



**STATEMENT SHOWING THE DESIGNATED OFFICERS NOMINATED BY VARIOUS DEPARTMENTS.**

Sl.No.	Name of the Department	Mandal Level	District Level	State Level
1.	Agriculture	Mandal Agricultural Officer	Joint Director of Agriculture	Addl. Director of Agriculture-IV, O/o the Commissioner & Director of Agriculture.
2.	Panchayat Raj & Rural Employment	M.P.D.Os	C.E.Os and D.P.Os	Dy. Commissioner (P&T), O/o the Commissioner (PR & RD).
3.	Ground Water Department	Asst. Directors (Hg, H, Gp) Asst. Hydrogeologist, Asst. Hydrologist, Asst. Geophysicist.	Deputy Director	----
4.	EPS & T Dept.,	Forest Range Officer (Territorial) of the nearest range to the Mandal Headquarter.	Divisional Forest Officer (Territorial) at the District Headquarter.	Chief Conservator of Forests (FCA), O/o the PCCF, A.P., Hyd.,
5.	A.P. Pollution Control Board	Asst. Environmental Engineer	Environmental Engineer (Regional Officer)	Senior Environmental Engineer
6.	Panchayat Raj Engineering Department	Dy. Executive Engineer (RWS)	Executive Engineer (RWS)	Chief Engineer (RWS)

MUNINDRA,  
ADDL. SECRETARY TO GOVERNMENT



ఆంధ్ర ప్రదేశ్ రాజ పత్రము

**THE ANDHRA PRADESH GAZETTE**  
**PART IV-B EXTRAORDINARY**  
**PUBLISHED BY AUTHORITY**

No.8 ]

HYDERABAD, FRIDAY, AUGUST 13, 2004.

**ANDHRA PRADESH ACTS, ORDINANCES AND**  
**REGULATIONS Etc.**

The following Act of the Andhra Pradesh legislative Assembly received the assent of the Governor on the 11<sup>th</sup> August, 2004 and the said assent is hereby first published on the 13<sup>th</sup> August, 2004 in the Andhra Pradesh Gazette for general information:-

**ACT No.6 OF 2004**

**AN ACT TO AMEND THE ANDHRA PRADESH**  
**WATER, LAND AND TREES ACT, 2002**

Be it enacted by the Legislative Assembly of the State of Andhra Pradesh in the Fifty-Fifth year of the Republic of India as follows:-

A-168

[1]



Short  
title and  
commen-  
cement

1.(1) This Act may be called the Andhra Pradesh Water, Land and Trees (Amendment) Act, 2004.

(2) It extends to the whole of the State of Andhra Pradesh.

(3) It shall come into force on such date as the State Government may, by notification appoint.

Amend-  
ment of  
section 3.  
Act 10 of  
2002.

2. In the Andhra Pradesh Water, Land and Trees Act, 2002 (hereinafter referred to as the principal Act), in section 3, in sub-section (5), for the words "District and Mandal levels" the words "District, Division and Mandal levels," shall be substituted.

Amend-  
ment of  
section 6.

3. In section 6 of the principal Act,-

(i) in clause (c), for the words "District and Mandal level" the words "District, Division and Mandal level", shall be substituted.

(ii) in clause (h), for the words "District and Mandal Level" the words "District, Division and Mandal Level", shall be substituted.

Amend-  
ment of  
section 7.

4. In section 7 of the principal Act, for the words "District level and Mandal level", the words "District level, Division Level and Mandal level", shall be substituted.

Amend-  
ment of  
section  
14.

5. In section 14 of the principal Act, after sub-section (2), the following sub-section shall be added, namely:-

"(3) In respect of agricultural lands for irrigation purpose every rig owner or operator shall obtain a feasibility certificate regarding availability of water in the selected site from the Ground Water Department or from the experts registered with the Ground Water Department. The rig owner or operator shall also insure the proposed bore well before taking up of the drilling work so that no financial burden falls on the farmer in the case of failure of water in the bore well."

**G.V.SEETHAPATHY,**

Secretary to Government,

Legislative Affairs & Justice (FAC),

Law Department.



ఆంధ్ర ప్రదేశ్ రాజ పత్రము

# THE ANDHRA PRADESH GAZETTE

PART I - EXTRAORDINARY  
PUBLISHED BY AUTHORITY

No. 361 | HYDERABAD, SATURDAY, SEPTEMBER 4, 2004.

## NOTIFICATIONS BY GOVERNMENT

### PANCHAYAT RAJ AND RURAL DEVELOPMENT DEPARTMENT

*(RD-IV)*

THE ANDHRA PRADESH WATER, LAND AND TREES (AMENDMENT) ACT, 2004 - DATE OF COMMENCEMENT.

*[G.O.Ms.No. 258, Panchayat Raj & Rural Development (RD.IV), 4th September, 2004.]*

In exercise of the powers conferred under sub-section (3) of Section 1 of the Andhra Pradesh Water, Land and Trees (Amendment) Act, 2004 (Andhra Pradesh Act No. 6 of 2004), the Government of Andhra Pradesh hereby appoint the 4th September, 2004 as the date on which the provisions of the said Act shall come into force.

**M. SAMUEL,**  
*Principal Secretary to Government.*



**GOVERNMENT OF ANDHRA PRADESH  
OFFICE OF THE COMMISSIONER: RURAL DEVELOPMENT  
HYDERABAD**

From:  
Sri K. Raju, IAS.,  
Commissioner,  
Rural Development &  
Chief Executive Officer,  
WCM, Hyderabad.

To  
The District Collector,  
\_\_\_\_\_ District.

Letter No. APWALTA/MSU/WCM/04, dt. 23.09.2004

Sir,

Sub:- Registration of rigs – Amendment to the rules – Reducing the registration fee from Rs.10,000/- to Rs.1,000/- - Instruction issued – Reg.

Ref:- 1. APWALTA Rules, 2003.  
2. G.O.Ms.No.47, PR & RD (RD-IV) Dept., dt. 03.03.2003.  
3. Decision taken in workshop on APWALTA on 26.08.2004- Reg.

\*\*\*\*\*

As per rule 17 of APWALTA Rules 2002 every rig owner shall register the rig with the authority by paying a fee as fixed by the authority from time to time. Vide G.O. second cited, government have prescribed the registration fee for rig machines as Rs.10,000/-.

During the workshop held on 26.08.2004 in MCR HRD at Hyderabad, the rig owners have represented to Hon'ble Minister for R.D. to reduce the registration fee to Rs.1000/- to be renewed once in two years. Hon'ble Minister for R.D. has agreed to the request of rig owners association.

A G.O. to this effect is under issue. Mean while the District Collectors are requested to charge the following registration fee.

1) Rigs of all types	...	Rs.1000/- bi annual
2) Hand operated boring sets	...	Rs.500/- bi annual

The new rates will come into force from 26.08.2004.

Yours faithfully,  
Sd/-  
**Commissioner RD &  
Administration APWALTA**

Copy to Dy. Director, Ground Water Department for information and necessary action.



ఆంధ్ర ప్రదేశ్ రాజ పత్రము

**RULES SUPPLEMENT TO PART II**

**EXTRAORDINARY**

**OF**

**THE ANDHRA PRADESH GAZETTE**  
**PUBLISHED BY AUTHORITY**

---

**No. 7] HYDERABAD, SATURDAY, NOVEMBER 6, 2004.**

---

**NOTIFICATIONS BY GOVERNMENT**  
**PANCHAYAT RAJ & RURAL DEVELOPMENT**  
**DEPARTMENT**

**(R.D.-IV)**

**ANDHRA PRADESH WATER, LAND AND TREES RULES, 2004.**

*[G.O. Ms. No. 339, Panchayat Raj & Rural Development (R.D.-IV), 6<sup>th</sup> November, 2004.]*

In exercise of the powers conferred by sub section (1) of section 45 of the Andhra Pradesh Water, Land and Trees Act, 2002 (Andhra Pradesh Act No 10 of 2002), and in super session of the rules issued in Go. Ms.no 224, PR&RD Dt:15<sup>th</sup> June, 2002 the Governor of Andhra Pradesh hereby makes the following rules to promote water conservation and tree cover and to regulate the exploitation and use of ground and surface water for protection and conservation of water sources, land and matters connected therewith or incidental thereto in the State of Andhra Pradesh.

**RULES**

Short title, extent and commencement

1. (1) These rules may be called The Andhra Pradesh Water, Land and Trees Rules, 2004.



(2) They extend to the whole of Andhra Pradesh State.

(3) They shall come into force from the date of publication in Andhra Pradesh Gazette.

#### Definitions

2. In these rules, unless the context otherwise requires: -

- (1) "Act" means the Andhra Pradesh Water, Land and Trees Act, 2002 .
- (2) "Authority" means the Andhra Pradesh State Water, Land and Trees Authority constituted under section 3 of the Act;
- (3) " Member Secretary" means the member secretary of the Andhra Pradesh State Water, Land and Trees Authority;
- (4) The words and Expressions used but not defined in these rules shall have the same meaning assigned to them in the Act .

#### Appointment of Administrator and the staff in State, District, Divisional and Mandal Authorities

3. (1) (i) The Government may designate officers as Administrator who shall assist the Authority in discharging its duties.

(ii) The Authority may take on deputation such other officers or members of staff subordinate to the Administrator either on contract basis or from the surplus manpower cell

(2) The Member Secretary of the District Authority shall assist the District Authority in its work and the District Authority may take on contract basis or from the surplus manpower cell such other officers or the staff to assist the Member Secretary.

(3) The Member Secretary of the Divisional authority shall assist the divisional authority in its work and the Divisional authority may take on contract basis or from the surplus manpower cell such other officers or the staff to assist the Member Secretary.

(4) The Member Secretary of the Mandal Authority shall assist the Mandal Authority in its work and the Mandal Authority may take on contract basis or from the surplus manpower cell such other officers or the staff to assist the Member Secretary.

(5) The Authority under the provisions of section 5 of the Act, may designate the officers from the departments such as Ground Water, Rural Development, Irrigation, Municipal Administration and Urban development, Panchayat Raj, Forest or any other department or agency as deemed necessary to

work as Designated or Technical Officers for the purpose of the Act by a separate order.

(6) The power of designating the officers at District and Mandal level may be delegated by the State Authority.

**Term of Office of the nominated members of the Authorities**

4. The term of office of the nominated members of the Authority except those nominated under clause (k) of subsection (2) of section 3 shall be three (3) years from the date of their appointment.

**Resignation**

5. (1) A nominated member of the Authority may resign from his office by giving thirty (30) days notice to the chairman.

(2) The power to accept the resignation of a member shall vest with the Chairman who on accepting the resignation shall report to the Authority during its next meeting.

(3) Whenever a nominated member of the Authority resigns or dies or is removed from the office or becomes incapable of acting, Government may by notification in the official gazette appoint a person in the said vacancy.

Provided that a person so appointed in the said vacancy shall hold office only for the residue of the period.

**Removal from the Authority.**

6. The Government may remove any non-official member from his office if he is of unsound mind, or convicted of a criminal offence involving moral turpitude, or fails to attend more than three successive meetings of the Authority without prior approval of the Chairman.

**Allowances**

7. (1) The non-official members of the Authority shall be entitled to the travelling and daily allowances as admissible to Grade-I officers of the state for attending the meetings or any other work assigned by the Authority. They should produce a certificate that they have not claimed Travelling Allowance and Dearness Allowance for the same period elsewhere.

(2) The Authority may designate an officer of the Authority as the controlling officer in respect of payment of allowances.

**District Authority**

8. (1) The Government, may, by notification, in consultation with the State Authority constitute the District Authority as follows:-

(a) The District Collector

Ex-Officio Chairman



- (b) One Member of Parliament and two members of the Legislative Assembly as nominated by the Government. Out of two Members of Legislative Assembly, one shall be preferably from main opposition political party Ex-Officio Members
- (c) Three Mandal Parishad Presidents and two Zilla Parishad Territorial Constituency members to be nominated by the Ex-officio Chairman of the District Authority. Ex-Officio Members
- (d) Joint. Director, Agriculture department Ex-Officio Member
- (e) Superintending Engineer, Irrigation department Ex-Officio Member
- (f) Superintending Engineer, Rural Water Supply department Ex-Officio Member
- (g) Deputy Director, Ground Water Department. Ex-Officio Member
- (h) Deputy Director, Mines and Geology Department Ex-Officio Member
- (i) Deputy Conservator of Forests (Planning & Extension). Ex-Officio Member
- (j) Project Officer/, Integrated Tribal Development Agency / MADA / PTG Ex-Officio Member
- (k) Regional officer, Andhra Pradesh Pollution Control Board Ex-Officio Member
- (l) District Panchayat Officer Ex-Officio Member
- (m) An official from Hyderabad Metropolitan Water Supply and Sewerage Board, in respect of Rangareddy and Hyderabad Districts Ex-Officio Member
- (n) Municipal Commissioner of Head Quarter Municipality Ex-Officio Member

- (o) Other Non Official persons not exceeding five, who in the opinion of the Ex-officio Chairman of the District Authority are interested in the conservation of natural resources of which one shall belong to scheduled Caste, one to Scheduled Tribe and one shall be a woman. Non-Official Members
- (p) Director, Urban Forestry, HUDA in respect of Hyderabad and Rangareddy districts. Ex-Officio Member
- (q) Project Director, Drought Prone Area Programme / District Water Management Agency. Ex-Officio Member Secretary

(2) The term of the office of Non Official members shall be three years from the date of appointment and they are entitled to the allowances as admissible to Grade - I officers of the State.

(3) Resignation or removal of the members of the District Authority shall be governed in the same manner as prescribed under rules 5 and 6 of these rules.

(4) the quorum to conduct a meeting of the District Authority shall be one third of the total number of the members.

**Divisional Authority**

9.(1)The Government,may,by notification,constitute the Divisional Authority as follows:-

- (a) The R.D.O. / Sub-Collector Ex-Officio Chairman
- (b) Three Mandal Parishad Presidents and Two Zilla Parishad Territorial Constituency members to be nominated by the Ex-Officio Chairman of the District Authority Ex-Officio Member
- (c) Deputy Director of Agriculture (having jurisdiction) Ex-Officio Member
- (d) Executive Engineer, Irrigation (having jurisdiction) Ex-Officio Member
- (e) Executive Engineer, Rural Water Supply (having jurisdiction) Ex-Officio convener
- (f) Geologist of Ground Water Dept. Ex-Officio Member



- |  |                   |
|--|-------------------|
| (g) An officer from Mines and Geology Dept.                  | Ex-Officio Member |
| (h) Forest Range Officer (having jurisdiction)               | Ex-Officio Member |
| (i) An officer from APTRANSCO                                | Ex-Officio Member |
| (j) Divisional level panchayat officer (having jurisdiction) | Ex-Officio Member |
| (k) Commissioner municipality (having jurisdiction)          | Ex-Officio Member |

(2) The quorum to conduct a meeting of the Divisional Authority shall be one third of the total number of the members.

#### Mandal Authority

10 (1) The Government may by notification constitute the Mandal Authority as follows:-

- |   |                            |
|---|----------------------------|
| (a) Mandal Revenue Officer of the concerned Mandal.   | Ex-Officio Chairman        |
| (b) Mandal Development Officer  | Ex - Officio Vice-Chairman |
| (c) Sarpanch of the Mandal Headquarter Gram Panchayat   | Ex-Officio Member          |
| (d) Two Mandal Parishad Territorial Constituency Members of the concerned mandal to be nominated by the Ex-officio Chairman of the Mandal Authority with the approval of Ex-officio Chairman of the District Authority. | Ex-Officio Member          |
| (e) Assistant Executive Engineer, Irrigation Department.  | Ex-Officio Member          |
| (f) An Officer from Ground water Department.  | Ex-Officio Member          |
| (g) Assistant Director, Agriculture Department.   | Ex-Officio Member          |
| (h) Assistant Project Director, Integrated Tribal Development Agency.   | Ex-Officio Member          |

- (i) Forest Section Officer (having jurisdiction) Ex-Officio Member
- (j) Three non –official members, of whom, one shall be a woman, who in the opinion of the Ex-officio Chairman of Mandal Authority are interested in conservation of natural resources or presidents of the Water Users Association or Vana Samrakhan Samithi or Watershed Association to be nominated with the approval of the Ex-officio Chairman of the District Authority. Non-Official Members
- (k) An official from TRANSCO having jurisdiction Ex- officio Member
- (l) Assistant Executive Engineer, Rural Water Supply. Ex- officio Member-secretary
- (m)Municipal Commissioner (if mandal head quarter happens to be municipality) Ex-officio Member

Note: In the Scheduled Areas, a Scheduled Tribe candidate shall be nominated. In the predominantly Scheduled Castes Mandal, one of the members shall be from Scheduled Caste

(2) The term of the office of Non Official members shall be three years from the date of appointment

(3) The Mandal Authority shall conduct meetings atleast once in a month and perform such functions as delegated under section 6 and under section 3(6) of the Act, and also other functions as directed by the Government. The Mandal Authority may utilise the services of the Designated Officers and technical officers in discharging of its functions.

(4) The quorum to conduct meeting of the Mandal authority shall be one third of the total number of the members.



**Meetings of the  
State, District,  
Divisional and Mandal  
Authorities**

11. (1) The time, date and place of the meeting of the State, District, Divisional and Mandal Authorities shall be fixed by the Member Secretary of the respective authorities with the approval of its Chairman.

(2) The District Authority may conduct meetings and perform such functions as delegated under section 7 and under subsection (6) of section 3 of the Act and also other functions as directed by the Government and will report to the State Authority through Administrator. The District Authority may utilize the services of the Designated Officers and technical Officers in discharging of its functions.

(3) Seven clear days notice of an ordinary meeting and three clear days notice of a special meeting along with the agenda notes if any, shall be given by the Member Secretary to the members.

(4) Any particular meeting may adjourn from day to day or to any particular day and no fresh notice shall be required for an adjourned meeting.

(5) All decisions in a meeting shall be decided by a majority of votes of the members present. Voting shall be by raising of hands in favour of the proposal. In case of equality of votes the presiding officer shall have a casting vote.

(6) The Authority may Co-opt any person as an observer for a particular meeting or period who shall have no voting rights.

**Registration of Wells**

12. Every owner of the well shall register the well as per subsection (2) of section 8 of the Act by an application giving details as in Form-1 appended to these rules. The Town Planning Department of Municipal Corporation, Municipalities Hyderabad Water Supply and Sewerage Board, Village Secretaries of the Gram Panchayaths shall facilitate registration of all existing wells in their jurisdiction. The details should be entered in a register as prescribed in Form 1 appended to these rules.

Permission for new wells

13. (1) (i) Any person or institution desiring to dig a new well of any kind in their premises should obtain permission by submitting to the Authority having jurisdiction over the area, an application in Form 2 and 5 as the case may be appended to these rules together with a fee as fixed by the authority from time to time. Application duly filled in can also be given to concerned village secretary who shall pass it on to mandal authority within two days. The Authority shall process the application with the help of the Designated Officer. The Designated Officer after examining the application shall satisfy himself about the compliance of the various provisions of the Andhra Pradesh Water, Land and Trees Act, 2002 and give his recommendation to the Authority and the said Authority shall dispose off the application within fifteen days of receipt of the application. The Designated Officer while giving recommendation shall comply with the relevant provisions of the Act. Wherever necessary, the District Authority shall take the opinion of the Technical Officer of that area. Every order for permission shall be in Form 3 and 6 as the case may be appended to these rules:

(ii) The mandal authority on receipt of application for drilling new wells in form 2 and 5 as the case may be will refer the matter simultaneously for feasibility certificate and for power supply to respective agencies in the mandal authority and obtain the required information and dispose of the application on the basis of the reports from Andhra Pradesh Transmission Corporation (APTRANSCO) and the Ground Water department within 2 weeks. It is the responsibility of officials of APTRANSCO and Ground Water department to submit their reports to mandal authority in prescribed time. Single window approach is followed to help the people.

Provided that before issuing the permission the applicant has to pay prescribed amount through a D.D towards insurance premium, in respect of agricultural wells

(2) The fee shall be paid through a demand draft drawn in favour of "The Andhra Pradesh Water, Land and Trees Authority Fund" payable at the head quarters of the respective Authority.



**Conditions for grant of permission**

14. The permission for grant of sinking of well under the Andhra Pradesh Water, Land and Trees Act, 2002 shall be subject to the following conditions, namely;-

1. that the sinking of the well should not violate any provisions of the Act.
2. that the Authority reserves its right to take such measures necessary for preservation and control of water including an order for closure of the well; and
3. that the persons sinking the well shall furnish necessary information as and when required by the Authority in such form as may be prescribed and bound by the orders of the Authority with regard to the drawing of water including imposition of condition of hours of drawing of water.

**Taking over of well to ensure drinking water**

15. (1) The Authority may by a general or special order shall authorize the Designated Officer to identify such wells as required to ensure supply of drinking water to local population and shall take over such wells.

(2) On identification of the wells, the Designated Officer shall serve or cause to serve an order of requisition on the owner of the well specifying the period of such requisition. the Designated Officer for sufficient reasons may extend such period of requisition.

(3) On requisition, the owner of the well shall not draw water for any other purpose other than drinking for his own use.

(4) If the well so requisitioned is the only source of irrigation and if the owner is solely dependent on agriculture for his livelihood, the owner shall be compensated for the loss of livelihood. The quantum of compensation shall be decided by the District Collector in consultation with the agriculture department based on the crops raised during the same period in the previous three years by the owner utilizing the water from the well.

Construction of Rain  
Water Harvesting  
Structures

16. The construction of the water harvesting structures in all existing and new residential, commercial, public and open areas shall be governed by the guidelines and schemes adopted by the respective urban and local bodies. They shall also be responsible for monitoring execution of the construction in accordance with the design and the scheme. The provisions of section 17 of the Act shall be followed by the Urban and Local bodies.

Registration of Rigs

17. Every rig owner or an operator operating or desiring to operate in the state of Andhra Pradesh shall register the rig with the Authority by paying the prescribed fee which shall be renewable for every two years. The application shall be made in Form 15 and the permission shall be given by the Authority in Form 16. The rig owners are required to display the Form 16 at all times upon the rig. Failure to register the rig shall be an offence and shall be dealt in accordance with rules.

Prohibition of water  
contamination

18. The Authority shall restrict, regulate and prohibit storage and disposal of effluents by any person or industry, local body or aqua culture farm into any stream or well or sewer or on land to prevent and control contamination of ground water. The Authority may pass orders suo-motto or based on representations received from public and after providing an opportunity to be heard to the affected parties and recording reasons in writing.

Land use and water  
quality

19. The Authority may impose restrictions and prohibit any industry and carrying out of any process and operations in any area to protect water and soil quality in the area. The Authority shall provide opportunity to be heard to the affected parties before passing any order and shall record reasons in writing.

**Explanation-**: power to issue orders under this rule includes power to order for, -

- (i) Shifting and closure of industry; and
- (ii) prohibition or regulation of any process or operation.

Water Cess

20. The Authority may levy a cess on consumption of water and discharge of effluent by any industry, which is not covered under Schedule I of the Water Prevention and Control of Pollution Cess Act, 1977 and the amount of cess shall be as fixed by the Authority from time to time.



## Modification of land use

21. (i) The authority or any designated officer or agency may direct the occupier of any land that land use shall be modified if the quality of the water coming from the land is not of acceptable quality compared to the standards prescribed by the Andhra Pradesh Pollution Control Board from time to time

(2) No brick manufacturing shall be taken up in areas where the soil is prone to erosion and depletion.

(3) Wherever coal based thermal power plants are in operation, all constructions within a radius of 10 Kilo meters shall be taken up with bricks made only with fly ash.

## Ceiling on water use

22. Industries shall not use fresh water in excess of maximum unit quantity specified by the Andhra Pradesh Pollution Control Board in consent orders issued under the Act, including for production- related purposes like dilution of effluents etc., The Andhra Pradesh Pollution Control Board may impose penalty upto the maximum permissible under the Act, in each case of proven violation of the consent condition.

## Sand mining

23. In areas where sand mining is affecting groundwater regime, such of the areas shall be notified and transportation of sand shall be prohibited and mining and transportation of sand shall be banned in **notified overexploited** ground water micro basins/ mandals and for other areas the following conditions shall apply for exploitation of sand.

1. a) Sand mining shall not be permitted in notified areas except for local use in the Villages or towns bordering the streams.

Transportation of sand from these notified areas through mechanical means out of the local jurisdiction shall be banned.

b) In IV<sup>th</sup> orders stream, sand mining shall be restricted to specified areas.

c) In V<sup>th</sup> order and above rivers, Viz: Godavari, Krishna, Pennar etc. Sand mining may be permitted without affecting the existing sources for Irrigation for drinking water or industrial purpose.

- (2). The sand leaseholders shall not carryout quarrying within 500 m of any existing structure such as bridges, dams, weirs or any other cross drainage structure.
  - (3). Vehicles carrying sand shall not ply over the flood banks except at crossing points or bridges or on a metal road
  - (4) Permission to quarry sand shall not be granted within 500 Meters of any groundwater extraction structure(s) either for irrigation or drinking water purposes.
  - (5) The streams / rivers where the thickness of sand is quite good (more than 8.00 Meters) the depth of removal may be extended to 2.00 Meters but in no case beyond two meters.
  - (6) Sand quarrying shall not be permitted within 15 meters or 1/5 of the width of the stream bed from the bank whichever is more.
  - (7) Sand mining shall not be permitted in streams where the thickness of sand deposition is less than 2.00 meters.
  - (8) The depth of removal of sand shall be restricted to one meter particularly in minor streams where the thickness is more than 3.00 meters and less than 8.00 meters.
  - (9)The sand quarrying shall be restricted to depths above the water table recorded during monsoon and in no case effect/ disturb the water table.
  - (10)The quantity of sand deposited annually in every stream or river shall be monitored by establishing observation stations along the stream course.
2. The Ground Water Department shall take up joint inspection along with officials of Mines and Geology Department or other concerned departments whenever cases are referred to study the impact of sand mining in an area and shall give its recommendations



## Tree planting

24. (1) In every Municipal Corporation or Municipality or other local area, the number of trees to be planted and their subsequent maintenance shall be on the following scale:

(i). Residential areas: Every house hold having above 100 square meters area shall plant at least small or medium variety in their premises as follows

Below 100 Square meters --- 3 trees

101 to 200 Square meters --- 5 trees

201 to 300 square meters --- 10 trees

301 square meters and above – 10 trees plus 5 trees for every increase of 100 Square meters.

(ii). Commercial or institutional areas: Commercial establishments shall plant trees as follows:-

Plot Area (1)	No. of trees (2)
Below 200 Square meters	2
201 to 500 Square meters	4
501 to 1000 Square meters	6
Above 1001 Square meters	6 trees plus 2 trees for every increase of 100 Square meters.

In addition commercial or institutional areas shall be landscaped instead of leaving them without any vegetation

(iii) Industrial areas: In industrial areas trees shall be planted as per the norms of the Andhra Pradesh Pollution Control Board.

(2) The local authority having jurisdiction shall grant building permission subject to the condition that the owner shall plant prescribed number of trees.

(3) The owner of the premises or house shall maintain the trees and shall not fell the tree without the prior permission of the Designated Officer.

(4) If any owner desires to fell a tree, he shall apply in writing to the Designated Officer for permission in Form 13 with a fee per tree as indicated below in that behalf. The application shall be accompanied by a site plan indicating the position of the tree required to be felled and the reasons therefor

(i) For urban residential and Institutional areas Rs. 50/-

(ii) For urban commercial areas Rs. 100/-

(5) On receipt of such application, the Designated Officer or an officer authorized by him, may, after inspecting the trees and holding such enquiry, as he deems necessary either grant or refuse the permission applied for in form 14.

Provided that permission shall not be refused, if the tree:-

- (i) Is dead, diseased or wind fallen or
- (ii) has silviculturally matured; or
- (iii) constitutes a danger to life or property; or
- (iv) constitutes obstruction to traffic, or
- (v) is substantially damaged or destroyed by fire, lightning, rain or other natural causes.

Provided further that, if the tree permitted to be felled is not exempted from purview of Forest Produce Transit rules, the Designated Officer shall inform the concerned Divisional Forest Officer for grant of transit permit and the owner shall not transport felled material without a valid permit.

(6) The Designated Officer shall dispose the application within fifteen days from the date of receipt of application by him.

(7) The permission to fell a tree may be granted subject to the condition that the owner of the premises shall plant another two trees of the same or suitable species on the same site or other suitable place, within thirty days from the date the tree is felled.

(8) (a) If, in the opinion of the Designated Officer, the number of trees in any premises or open area is not adequate according to the standards prescribed in clauses (i) and (ii) of sub rule (4) above, he may after giving reasonable opportunity of being heard to the owner or occupier of the land, by order, require him to plant such trees or additional trees and at such places in the land as may be specified in the order.

(b) When an order is so made, the owner or occupier of the land shall comply with the order within ninety days from the date of its receipt.



(9) (a) Where any tree has fallen or destroyed by fire, lightning or rain or other natural causes, the Designated Officer may suo motto or on information given to him, after holding such enquiry as he deems fit and giving a reasonable opportunity to the owner or occupier of the land where the tree existed, by order, require such owner or occupier to plant a tree in place of the tree so felled or destroyed at the same or other suitable place as may be specified in the order.

(b) When an order is so made, the owner or occupier of the land shall comply with the order within ninety days from the date of its receipt.

(10) When the owner or occupier of any land fails to comply with any order made by the Designated Officer, the Designated Officer shall take necessary action for planting the trees and recover the expenditure incurred thereon as arrears of property tax.

(11) 30% of the available open area in the premises of institutions shall be taken up for tree plantation with a density of not less than 6 trees per every 100 Square meters in open area.

**Dealing with the cases of offence.**

25. (1) Any violation of the provisions of the Act and these rules shall be booked in the offence report given in Form 7 appended to these rules. A copy of the offence report shall also be submitted to the District Authority immediately. In case the offender is to be prosecuted, a copy of the offence report shall also be submitted to the nearest Magistrate having jurisdiction.

(2) Where an offence is committed, the Designated Officer may seize any instrument or machinery or any other device, vehicles or other conveyance or any other movable property used in or involved in committing such offence. A list of seizures shall be furnished to the owner of the property in Form 8 appended to these rules.

(3) Where the seizures have to be given to the safe custody of any person it shall be in the Form 9 appended to these rules with a direction to produce the property before the Designated Officer or the Court as and when required.

## Penalties

26. (1) Whoever contravenes any of the provisions of this Act shall be punishable with fine which shall not be less than Rs. 1000/- but which may extend to Rs. 5000/-

(2) For felling of trees without prior permission, shall be punishable with a fine which shall not be less than two times the value of such tree, but which may extend upto 5 times of the value of such tree.

## Compounding of offence

27 (1) The authority or the designated officer or any officer authorized by the government in this regard, as the case may be may accept from any person who committed or who is reasonably suspected of having committed an offence punishable under this Act other than the offence punishable under sub section (2) of sec 35 of this Act.

I. A sum of money not less than Rs. 1 lakh by way of compounding of the offence shall be levied in respect of contravention of section 10, 14 and section 27.

II. The order should be communicated in form 10 appended to this rules and furnish a copy of the compounding order to the offender and submit another copy to the district authority.

(2) When the compounding fees levied and paid by the offender a receipt in form 11 appended to these rules shall be issued to a person paying the compounding fee

## Confiscation of property

28. Where the authorised officer, based on the gravity of the offence, do not agree for compounding of offence the authorised officer may order for confiscation of seizures produced before him under section 38 of the Act duly following the procedure laid down therein.

## Appeals

29. (1) Any person aggrieved by any order made by the Designated Officer may appeal to the District Authority within a period of thirty days from the date of receipt of the order by him.

(2) Any person aggrieved by any order made by the District Authority may appeal to the State Authority within thirty days from the date of receipt of the order by him.

(3) On receipt of the Appeal, the District Authority or the State Authority shall after giving a reasonable opportunity of being heard, may pass such order as it may deems fit.

(4) The decision of the State Authority shall be final and binding.



## Review

30. An application for review by the Government shall be made to the concerned Secretary as the case may be, of the concerned department who shall dispose off the application within a period of thirty (30) days after giving a reasonable opportunity of being heard to the aggrieved party.

Andhra Pradesh Water,  
Land and Trees  
Authority Fund

31. (1) Constitution of the Fund: All monies received by the Mandal, District or State Authority shall be credited to the respective Authority. The remittances to the Mandal, District or State Authority shall be made by way of cash or demand draft in a Government account to be operated jointly by Member Secretary and the Chairman of the Authority.

(2) Control of the Fund: The Member Secretary of the District or State Authority shall operate the Fund after obtaining the approval of the Chairman.

(3) Accounts and Audit: (a) The District and State Authority shall maintain monthly accounts of receipts and expenditure.

(b) The Mandal and District Authority shall furnish an abstract of monthly receipts and expenditure to the State Authority in Form 12 appended to these rules.

(c) The State Authority shall furnish to the Government a consolidated statement of receipts and expenditure once for every year in Form 12.

(4) Budget estimates: (a) The District Authority shall on or before the 30<sup>th</sup> day of September every year prepare annual budget estimate in respect of the ensuing financial year of the estimated income and expenditure and submit to the State Authority, in the format as prescribed in budget manual.

(b) The State Authority shall on or before 31<sup>st</sup> day of October every year prepare annual budget estimate in respect of the ensuing financial year of the estimated income and expenditure and submit to the Government for incorporating in the State budget in the format as prescribed in budget manual.

## Annual Report

32. The Annual Report of the Authority shall give true and full account of the activities in that year and shall be prepared in the format prescribed by the Government and submitted by the due date.

**FORM - 1**

(see rule 12)

**Registration of wells**

Sl. No.	Name of the well owner	Address	Location : House \ Plot numbers, S.No.	Type of well: Open/ Bore Well Hand Pump / motor Diameter , Depth
(1)	(2)	(3)	(4)	(5)

Use of water Domestic / Irrigation (agricultural)/ industrial / other	Depth of the Well	Water output in liters / hours	Whether pumping is done using motor. If so, details: 1. Hp of the pump 2. Type of motor used: submersible / jet / compressor / centrifugal / turbine	If used for irrigation state acreage irrigated:
(6)	(7)	(8)	(9)	(10)

----- ✂ ----- ✂ ----- ✂ -----

**Acknowledgement**

Application for registration of existing wells is received in this office along with registration fee of Rs. \_\_\_\_\_ through a D.D no. \_\_\_\_\_ Dated: \_\_\_\_\_. The well has been registered in this office.

**Signature of Designated Officer**  
**Water, Land and Tree Authority**  
**( With Seal)**

Place:

71

Date:



**FORM - 2**

(see rule 13)

**Application for digging a new well for agricultural & drinking water purposes**

1. Name of the Applicant :
2. Address
  - House No.
  - Street
  - Village / Town
  - Mandal
  - District
3. Location of proposed well: S. No. \_\_\_\_\_ / Village \_\_\_\_\_
4. Type well to be dug: Open / Bore Well / Hand Pump
5. Mode of drawing water : Diesel Engine / Electric Motor
6. Specification of pump
7. Details of payment of
  - 1) Survey charges Rs. \_\_\_\_\_ D.D.No. .... Date..... Bank .....
8. Distance from existing functional well

I hereby declare that the above particulars are true to the best of my knowledge and belief.

Date :

Signature

----- ✂ ----- ✂ ----- ✂ -----

**Order of the Designated Officer:**

Your application for digging a new well in Sy. No. .... of village/municipality  
..... is not approved.

Reasons for not approval.

- i. AP TRANSCO expressed its inability to provide power connection.
- ii. Rejection by G.W.D (Survey report of geologist is enclosed).

Signature of the applicant.

Note: Please (✓) the appropriate reason

----- ✂ ----- ✂ ----- ✂ -----

**Acknowledgement**

An application for digging new well for agriculture / drinking purpose is received in this office along with an application fee of Rs. \_\_\_\_\_ through D.D No. \_\_\_\_\_

Dated: \_\_\_\_\_ from Sri \_\_\_\_\_ resident of \_\_\_\_\_

( \_\_\_\_\_ )

**Signature of Designated Officer,  
Water, Land and Tree Authority  
( With Seal)**

Place:

Date:



**FORM - 3**  
(see rule 13)

**Permission for digging a Agricultural well / Drinking water well**

Sri ..... of ..... (Address) is permitted to dig a new well at ..... (location) to a depth of ..... meters for drawing water for Irrigation use, subject to the following conditions:-

- (1) The well should not be used for drawing water for any other purpose other than applied for.
- 2) The withdrawal of water should be regulated, and no wastage of water should be done.
- 3) The utilized water should be recycled as prescribed for recharging the ground water.
- (4) Structures should be constructed for harvesting rainwater in the vicinity of the well.  
( mandatory in case the proposed well falls in area declared as Over Exploited Area)
- 5) The utilization of water will be subject to the regulation from time to time based on the extraction water from the well.
- 6) The borewell is insured for a sum of Rs. \_\_\_\_\_ wide the insurance master policy No. \_\_\_\_\_. The applicant has paid the premium amount of Rs. \_\_\_\_\_ by D.D No. \_\_\_\_\_.

Note: Geologist report including site plan is enclosed,

Place :  
Date :

**Designated Officer,**  
**Water, Land and Tree Authority**  
(with seal)

**FORM -4**

**Rejection order of the designated officer**

Your application for digging a new well for agriculture / drinking water purpose in Sy.No. \_\_\_\_\_ village \_\_\_\_\_ is hereby rejection.

Reasons for rejection

- 1) AP TRANSCO expressed inability for power connection.
- 2) Rejection by Ground Water Department (survey report of geologist is enclosed)

Place :  
Date :

**Designated Officer,**  
**Water, Land and Tree Authority**  
(with seal)

**FORM - 5**

(see rule 13)

**Application for digging a new well for Industrial/other use**

1. Name of the Applicant :
2. Address of the applicant:
3. Location of proposed well:
4. Type well to be dug: Open / Bore Well / Hand Pump
5. Mode of drawing water : Diesel Engine / Electric Motor
6. Specifications of pump
7. Details of payment of
  - 1) Survey charges Rs. \_\_\_\_ D.D.No..... Date..... Bank .....

I hereby declare that the above particulars are true to the best of my knowledge and belief.

Signature of the applicant

Date :

Place:

-----X-----X-----X-----

**Acknowledgement**

An application for digging new well for Industrial purpose is received in this office along with an application fee of Rs. \_\_\_\_\_ through D.D No. \_\_\_\_\_

Dated: \_\_\_\_\_ from Sri \_\_\_\_\_ resident of \_\_\_\_\_

(\_\_\_\_\_)

**Signature of Designated Officer,  
Water, Land and Tree Authority  
( With Seal)**

Place:

Date:



**FORM - 6**

(see rule 13)

**Permission for digging a well for Industrial/Other use**

Sri ..... of ..... (Address) is permitted to dig a new well at ..... (location) to a depth of ..... meters for drawing water for Industrial / Other use, subject to the following conditions:-

- 1) The well should not be used for drawing water for any other purpose other than applied for.
- 2) The withdrawal of water should be regulated, and no wastage of water should be done.
- 3) The utilized water should be recycled as prescribed for recharging the ground water.
- 4) Structures should be constructed for harvesting rainwater in the vicinity of the well. (mandatory in case the proposed well falls in area declared as over Exploited Area)
- 5) The utilization of water will be subject to the regulation from time to time based on the extraction water from the well.
- 6) Case should be taken not to pollute the surrounding areas.

Place:

Date:

**Designated Officer,  
Water, Land and Tree Authority  
(with seal)**

**FORM -6A****Rejection order of the designated officer**

Your application for digging a new bore well for Industrial purpose in village / Town \_\_\_\_\_ is hereby rejected.

Reasons for rejection

- 1) AP TRANSCO expressed inability for power connection.
- 2) Rejection by Ground Water Department (survey report of geologist is enclosed)
- 3) Other reasons please specify

Place :

Date :

**Designated Officer,  
Water, Land and Tree Authority  
(with seal)**

**FORM - 7**  
(see rule 25)  
**Offence Report**

1. Name, parentage and address of the accused person :
2. Nature of offence :
3. Place where offence occurred :
4. Date and time of detection of Offence :
5. Name and address of the Complainant :
6. Description of vehicles, tools etc. used in committing the offence :
7. Name and address of witnesses :
8. Punishable Under Section ---- of Andhra Pradesh Water, Land and Trees Act.

Date :  
Place:

Signature of Designated Officer

Note: The original to be sent to the District Authority immediately and the duplicate copy to be given to offender and the triplicate to be retained in the book.

**FORM - 8**  
(see rule 25)

**List of Seizures**

The following properties involved in the commission of offence are seized by me today i.e. .... in connection with an offence under section ----- under the Andhra Pradesh Water, Land and Trees Act, 2002 from Sri .....S/o ----- Aged.- -----, R/o. ....

- 1.
- 2.
- 3.
- 4.

Date :  
Place:

Name :  
Signature of Designated Officer.

Note: The original shall be retained in the book and the duplicate shall be given to the custodian of the property seized.



**FORM - 9**  
(see rule 25)

***Certificate of Safe Custody***

The following properties involved in offence case no. .... dated. .... are given in my custody by ..... (name & designation) on ..... for safe custody.

I undertake to safeguard from damage and loss and produce the same on demand by the Designated Officer or the Court.

Details of the properties taken over.

- 1.
- 2.
- 3.
4. etc.

Signature of the  
Designating Officer

Date :

Signature of custodian.

Name :

Father's name:

Address:

**FORM - 10**

(see rule 27)

**(Compounding Order)**

Sri ..... S/o ..... Aged.....R/o. .... has committed an offence against the provisions of the Andhra Pradesh Water, Land and Trees , 2002 and rules made thereunder. An offence case is booked vide case No. .... dated. ....under section .... of the Andhra Pradesh Water, Land and Trees Act, 2002..

In view of the willingness expressed by the accused, I hereby order that a sum of Rs. .... /- be paid towards compensation.

On payment of the compensation amount in full, the seizures detailed hereunder shall be released.

## Details of seizures:

- 1.
- 2.
- 3.
4. etc.

If the compensation amount is not paid in full within thirty days from the date of receipt of this Order, action to recover the same will be taken as if it were arrears of land revenue.

Appeal against these Orders, lies to the District Authority within thirty days of receipt of these orders.

Date :

Place:

Designated Officer.  
( Name and Designation )

To

Sri .....

H.No. ....

Street .....

Village / Town .....

District .....

Pin Code .....

Copy submitted to District Authority for information.



**FORM - 11**  
(see rule 27)

*Receipt for compounding fee*

Received Rs. .... /- (in words ..... ) from Sri ..... S/o.....R/o. .... towards compounding fee for composition of offence in case No. .... dated. ....

The compounding fee is received in full / part.

The balance compounding fee shall be paid in thirty days failing which action shall be initiated to recover the same as arrears of land revenue.

Date :  
Place:

Designated Authority  
( Name and Designation )

**FORM - 12**  
(see rule 31 )

*Abstract of accounts*

District ..... for the month /year of .....

Sl. No.	Nature of receipt	Amount received	Nature of expenditure	Amount of expenditure	Balance
(1)	(2)	(3)	(4)	(5)	(6)
1.	Compounding fee				
2.	Registration of new wells				
3.	Registration fee of rigs				
4.	Grant by Government				
5.	Any other receipts (please specify)				

**Form - 13**  
(see rule 24)

**Application for permission for felling trees**

I, Sri ..... S/O ..... Aged..... R/O ..... (Address) request you to please permit me to fell the following tree / trees in my premises.

1. Category of Premises:
  - a) Residential
  - b) Institutional
  - c) Commercial
  - d) Agriculture
  - e) Industrial
  - f) Others- specify
2. Area of the premises.
3. Number of trees existing in the premises:
4. No. of trees proposed to be felled:
5. Species of the trees proposed to be felled:
6. Age of the tree proposed to be felled:
7. Reason for proposing to fell the tree/trees:

I undertake that I shall replant immediately a tree/ trees in place of the trees felled

8. Details of the D.D

Place :

Date :

Signature of the applicant

**Form 14**  
(see rule 24 )

**Permission for felling tree / trees**

Sri ----- S/O ..... Aged..... R/O..... is permitted to cut tree / trees in the premises ---  
----- subject to the following conditions, namely:-

1. Premises of felling tree / trees is as mentioned above only.
2. Number of tree / trees permitted to be felled is ----- only (Specify species and Number)
3. ----- No. of plants shall be planted within 30 days of the felling
4. Felling shall not be carried out before inspection, banding with red paint by the concerned officials.
5. In case of failure to take up plantation, plants shall be raised at the cost of the applicant.

Place :

Date :

Designated Officer,  
Water, Land and Tree Authority  
(with seal)





**Form 16**  
(see rule 17 )

**Registration of Rigs / hand boring sets**

The vehicle bearing number/ hand boring set----- belonging to Sri ----- of -  
------(Address) is registered with the Water, Land and Trees Authority of Andhra Pradesh as  
a rig / hand boring set for operation with in the territorial area of Andhra Pradesh.

This registration is valid up to -----

This registration does not convey any endorsement of the vehicle for its performance and  
does not amount to recommendation for employing the rig but only conveys that the rig / hand  
boring set is permitted to operate with in the territorial jurisdiction of Andhra Pradesh state  
subject to all other conditions as per the law and rules in force.

The rig shall not be used for drilling of borewells without the valid permission under  
APWALTA. Failing which it is liable for confiscation.

Place:  
Date:

Designated Officer,  
Water, Land and Tree Authority  
(with seal)

**M. SAMUEL,**  
*Principal Secretary to Government.*



THE PAGE INTENTIONALLY LEFT BLANK

**GOVERNMENT OF ANDHRA PRADESH**  
**ABSTRACT**

State Level Authority under A.P. Water, Land and trees Act, 2002 - Nomination of members - Orders - Issued.

**PANCHAYAT RAJ & RURAL DEVELOPMENT (RD.IV) DEPARTMENT**

G.O.Ms.No.370

Dated: 02-12-2004,  
Read the following:-

1. A.P.Water, Land and Trees Act 2002,
2. G.O.Ms.No.240, PR&RD (RD.IV) Dept. Dt: 25-6-2002.
3. G.O.Ms.No.120, PR&RD (RD.IV) Dept. Dt: 16-4-2003.

\*\*\*\*\*

**ORDER:**

The appended notification will be published in the Extraordinary issue of the Andhra Pradesh Gazette, dated 04-12-2004.

The Commissioner of Printing, Stationery and Store Purchase (Printing Wing), Hyderabad is requested to publish the following notification in the Extraordinary issue of the Andhra Pradesh Gazette, and furnish 1000 copies of the Notification to Government in Panchayat Raj and Rural Development (RD.IV) Department immediately.

(BY ORDER AND IN THE NAME OF THE GOVERNOR OF ANDHRA PRADESH)

M. SAMUEL,  
PRINCIPAL SECRETARY TO GOVERNMENT

To

The Commissioner Printing, stationery and Store Purchase (Printing Wing) Government Printing press, Chenchalguda, Hyderabad.

The Commissioner Rural Development, Hyderabad.

The Commissioner, Women Empowerment & Self employment, Hyderabad.

The Commissioner, Panchayat Raj, Hyderabad.

The Chief Executive Officer, Society for Elimination of Rural Poverty, Hyderabad.

The Project Co-coordinator, Andhra Pradesh Rural Livelihood Project, O/o. APARD, Rajendranagar, Hyderabad.

The Principal Secretary to Government, MA&UD, Dept.

The Principal Secretary to Government EFS&T Dept.

The Principal Secretary to Government Energy, Dept.

The Principal Secretary to Government Revenue Dept.

The Principal Chief Conservator of forests, Hyderabad

All District Collector in the state

The Director, Ground water Department, Hyderabad.



The Managing Director, Metro Water Board, Hyd.  
The Member Secretary, AP Pollution Control Board, Hyd.

Copy to

The Special Secretary to Chief Minister.  
The P.S. to Minister for Panchayat Raj  
The P.S. to RD, RWS & EG.  
The P.S. to Minister for Revenue  
The P.S. to Minister for Major & Medium Irrigation  
The P.S. to Minister for Minor irrigation.  
The P.S. to Minister (MU&UD)  
The P.S. to Minister for Energy  
The Spl. Secy to PR&RD Dept.  
The Addl. Secy. to PR&RD (RD) Dept.  
SF/SC

// FORWARDED:: BY ORDER //

SECTION OFFICER

## NOTIFICATION

In exercise of the powers conferred under sub-sections (1) and (2) of section 3 of the Andhra Pradesh Water, Land and Trees Act, 2002 (Andhra Pradesh Act No.10 of 2002), in partial modification of the orders issued in G.O.Ms.No.240 PR&RD (RD.IV) Department dt: 25-06-2002 and G.O.Ms.No.120 PR&RD (RD.IV) Department Dated: 16-4-2003, the Governor of Andhra Pradesh hereby reconstitute the State Level Water, Land and trees Authority with the Minister for Rural Development, RWS & EG as Chairperson and also nominate the following MLAs, Professors, Experts and non-official members in accordance with the provisions of Sub-section 3(2) (b), (k), (l) & (m):

<b>SI.No.</b>	<b>Address</b>	<b>Position</b>
Sub-section 3 (2) (b)	1. Sri Nadendla Manohar, MLA, Tenali Guntur District.	Member
	2. Sri J. Ratnakar Rao, MLA, Buggaram, Karimnagar District.	Member
	3. Sri. P. Keshav, MLA, Urvakonda, Ananthapur District.	Member
Sub-section 3 (2) (k)	1. Dr. S. Pullaiah, Prof. Of chemical Engineering (Retd) O.U.	Member
	2. D. Y. Anjaneyulu, Head, Centre for Environment, JNTU	Member
	3. Prof. Y. Sridhar Murthy, Head, Dept. of Geophysics, O.U.	Member
Sub-section 3 (2) (l)	1. Dr. T. Hanumantha Rao, Retd, E-in-C	Member
	2. Sri A.H.Moosi, IFS (Retd) Principal Chief Conservator of Forests	Member
	3. Smt. Ranjana Pushkar, International Water Management, ICRISAT	Member
Sub-section 3 (2) (m)	1. Sri Poppat Rao Pawar, Sarpanch, Hiwre Hazare, Ahmed Nagar District	Member
	2. D. Surya Kumari, Centre for People Forestry	Member
	3. Sri K.S. Gopal, E.D., C.E.C.	Member
	4. Ninvath Naik, S/o. Bhimla, Rajya Naik Thanda, Erkaram Village, Suryapet Mandal, Nalgonda District.	Member



5. Sri. P.V.A. Rama Rao, M.D. (Retd.)  
NABARD

Member

Other members will remain same as mentioned in G.O.Ms.No.240, PR & RD (RD.IV) Dept., Dt: 25-06-2002.

The term of office of the nominated members of the authority as mentioned in Sub-section 3 (2) (k), (l) & (m) shall be two (2) years from the date of their appointment.

M. SAMUEL,  
PRINCIPAL SECRETARY TO GOVERNMENT.



ఆంధ్ర ప్రదేశ్ రాజ పత్రము

**THE ANDHRA PRADESH GAZETTE**

**PART - II EXTRAORDINARY**

**PUBLISHED BY AUTHORITY**

No. 33.]

HYDERABAD, TUESDAY, FEBRUARY 8, 2005.

**NOTIFICATIONS BY GOVERNMENT**

—x—

**PANCHAYAT RAJ & RURAL DEVELOPMENT DEPARTMENT**

**(RD. IV)**

**DECLARATION OF VILLAGES HAVING OVER EXPLOITED BASINS.**

*[G.O.Ms.No. 26, Panchayat Raj & Rural Development (RD. IV), 8th February, 2005.]*

In exercise of the powers conferred by sub-section (1) of Section 11 of the Andhra Pradesh Water. Land and Trees Act 2002 ( Act 10 of 2002) the Authority hereby declare that the ground Water basins covering 4003 villages mentioned in the annexure to this notification as over exploited for a period of six months from the date of publication of this noitification. Under Sub-section (3) of Section 11 of the said Act no well can be sunk in these areas except for Public drinking purposes or hand pump for public or private drinking water purposes. Further as per the proviso under section 27 of the said Act, no sand mining can be permitted in those areas during the above period.

G. 1083/1



**ABSTRACT OF DISTRICT WISE VILLAGES (REVENUE) PROPOSED  
FOR NOTIFICATION UNDER APWALTA.**

Sl.No.	District	Villages covered (Nos.)	Mandals covered by villages (Nos.)
1.	Srikakulam	0	0
2.	Vizianagaram	51	7
3.	Visakhapatnam	49	7
4.	East Godavari	23	6
5.	West Godavari	31	5
6.	Krishna	13	5
7.	Guntur	9	4
8.	Prakasham	98	16
9.	Nellore	121	14
	<b>Andhra Total</b>	<b>395</b>	<b>64</b>
1.	Chittoor	781	63
2.	Kadapa	358	43
3.	Ananthapur	183	45
4.	Kurnool	56	18
	<b>Rayalaseema Total</b>	<b>1378</b>	<b>169</b>
1.	Mahabubnagar	400	53
2.	Ranga Reddy	248	23
3.	Medak	319	27
4.	Nizamabad	370	32
5.	Adilabad	80	8
6.	Karimnagar	175	20
7.	Warangal	247	23
8.	Khammam	25	3
9.	Nalgonda	366	43
	<b>Telangana Total</b>	<b>2230</b>	<b>232</b>
	<b>A.P. Total</b>	<b>4003</b>	<b>465</b>

**VILLAGES PROPOSED FOR NOTIFICATION UNDER SECTION 11 OF A.P. WALTA  
DISTRICT : VIZIANAGARAM**

S.NO	MANDAL/VILLAGE	S.NO	MANDAL/VILLAGE	S.NO	MANDAL/VILLAGE
	<b>1. BHOGAPURAM</b>	15	Sankupalem	4	Denderu
1	Rajapulova	16	Vijayarapuram	5	Mangalapalem
2	Ravada	17	Viswanadhapuram	6	Santhapalem
3	Savaravilli		<b>3. GARIVIDI</b>		<b>6. NELLIMARLA</b>
4	Subbannapeta	1	B.Gollalapalem	1	Altipalem
	<b>2. CHEEPURUPALLI</b>	2	Devada	2	Boppadam
1	Alajangi	3	Kapusambam	3	Gushini
2	Anjaneyapuram	4	Koduru	4	Jarjapu peta
3	Gachhalavalasa	5	Kondasambam	5	Koradapeta
4	Gollalapalem	6	Konuru	6	Malyada
5	Gunidham		<b>4. DENKADA</b>	7	Putikapeta
6	Karakam	1	Akkivaram	8	Vommi
7	Mettapalli	2	Amakam		<b>7. PUSAPATIREGA</b>
8	Palavalasa	3	Boddavalasa	1	K.Kopperla
9	Parla	4	D.Tallavalasa	2	Pasupam
10	Pattikayavalasa	5	Golagam	3	Perapuram
11	Pedanadipalli		<b>5. KOTHAVALASA</b>	4	Vempadam
12	Pothayavalasa	1	Ganisetipalem	5	Yerukonda
13	Purreyavalasa	2	Musiram		
14	Ravivalasa	3	Ramalingapuram		

**VILLAGES PROPOSED FOR NOTIFICATION UNDER SECTION 11 OF A.P. WALTA  
DISTRICT : VISAKHAPATNAM**

S.NO	MANDAL/VILLAGE	S.NO	MANDAL/VILLAGE	S.NO	MANDAL/VILLAGE
	<b>1. GAJUWAKA</b>	6	Geddapalem		<b>6. ELAMANCHILI</b>
1	Mindi	7	Gudiwada	1	Asaiahpeta
2	Vizag Urban	8	Gurrajupeta	2	Kottali
	<b>2. PENDURTI</b>	9	Kapulavatada	3	Mettapalem
1	Akkireddipalem	10	Koruprolo	4	Purusottapuram
2	Cheemalapalli	11	Kottapolavaram	5	Regupalem
3	China Mushidivada	12	Kotturu	6	Tadiparti
4	Juthada	13	Laxmipathirajupeta		<b>7. KOTAURATLA</b>
5	Laxmipuram	14	Neeladriapuram	1	Gottivada
6	Naravavanipalme	15	Peddadoddigallu	2	Gudapulova
7	Porlupalem	16	Pettugollapalli	3	Jaggampeta
8	Purushothapuram	17	Srirampuram	4	Mulagalova
9	Rajayyapeta	18	Timmapuram	5	Mulakalapalli
10	Rampuram	19	Venkatapuram	6	Panduru
	<b>3. S.RAYAVARAM</b>		<b>4. VISAKHAPATNAM RURAL</b>	7	Ramabhadrapuram
1	Adda Road	1	Arilova	8	Venkatapuram(P)
2	Bangarammapalem	2	Pedagadili		
3	Bommavaram	3	Thotagaruvu		
4	Chellapuram		<b>5. VISAKHAPATNAM URBAN</b>		
5	Chinavuppalam	1	Visakhapatnam urban		



**VILLAGES PROPOSED FOR NOTIFICATION UNDER SECTION 11 OF A.P. WALTA  
DISTRICT : EAST GODAVARI**

S.NO	MANDAL/VILLAGE	S.NO	MANDAL/VILLAGE	S.NO	MANDAL/VILLAGE
	<b>1. GANDEPALLI</b>	3	Morampudi		
1	Gandepalli	4	Rajavolu		
2	Murari		<b>4. RANGANPETA</b>		
3	Sigarampalem	1	Nallamilli		
4	Tirupatirajapuram	2	Rangampeta		
	<b>2. RAJANAGARAM</b>		<b>5. PEDDAPURAM</b>		
1	Bhupalapatnam	1	G.Ragampeta		
2	G.Yerrampalem	2	Gudiwada		
3	J.Agraharam	3	Kattamuru		
4	Kondagunturu	4	R.B.Patanm		
5	Namavaram		<b>6. ELESWARAM</b>		
6	Narendrapuram	1	Bhadravaram		
7	Rajanagaram	2	Peddnapalli		
	<b>3. RAJAHMUNDRY RURAL</b>				
1	Bommuru				
2	Hukumpeta				

**VILLAGES PROPOSED FOR NOTIFICATION UNDER SECTION 11 OF A.P. WALTA  
DISTRICT : WEST GODAVARI**

S.NO	MANDAL/VILLAGE	S.NO	MANDAL/VILLAGE	S.NO	MANDAL/VILLAGE
	<b>1. CHINTHALAPUDI</b>	6	Konijarla		
1	Chinthalapudi	7	Kothapally		
2	Kanupeda	8	Lingampalem		
3	Pragadavaram	9	Malleshuaram		
4	Sankuchakarapuram	10	Mulagalampadu		
5	Talarlapally	11	Pchyanagaram		
6	Timmireddipally	12	Puchavaram		
7	Urlagudem	13	Puppavarigudem		
	<b>2. KAMAVARAPUKOTA</b>	14	Rangapuram		
1	K.S. Ramavaram	15	Singagudem		
2	Polasigudem	16	T.Ch.R.Palem		
3	R.Nagulapally	17	Vemulapally		
	<b>3. LINGAPALEM</b>	18	Yadavalli		
1	Badarala		<b>4. PEDAVEGI</b>		
2	Bhogolu	1	Ramasingavaram		
3	Ganapavarigudem		<b>5. T.NARSAPURAM</b>		
4	K.Gokavaram	1	Krishnarao palem		
5	Kalyanampadu	2	Lingarao Palem		

**VILLAGES PROPOSED FOR NOTIFICATION UNDER SECTION 11 OF A.P. WALTA  
DISTRICT : KRISHNA**

S.NO	MANDAL/VILLAGE	S.NO	MANDAL/VILLAGE	S.NO	MANDAL/VILLAGE
	<b>1. AGIRIPALLI</b>				
1	Vattigudipadu				
	<b>2. MUSUNURU</b>				
1	Akkireddigudem				
2	Chekkapalli				
	<b>3. NUZVID</b>				
1	M.N.Plem				
2	Marribandam				
3	Seethampuram				
	<b>4. G.KONDURU</b>				
1	Atkuru				
2	Bhimavarappadu				
3	Gurrajupalem				
4	Kandulampadu				
5	Venkatapuram				
	<b>5. BAPULAPADU</b>				
1	Billanapalli				
2	Kothapalli				

**VILLAGES PROPOSED FOR NOTIFICATION UNDER SECTION 11 OF A.P. WALTA  
DISTRICT : GUNTUR**

S.NO	MANDAL/VILLAGE	S.NO	MANDAL/VILLAGE	S.NO	MANDAL/VILLAGE
	<b>1. BOLLAPALLI</b>				
1	Garikapudi				
2	Gummanampadu				
	<b>2. BHATTIPROLU</b>				
1	Peesaralanka				
2	Vellaturu				
	<b>3. TADEPALLI</b>				
1	Kunchanapalli				
2	Tadepalli				
3	Vaddeswaram				
	<b>4. TADIKONDA</b>				
1	Mothadaka				
2	Nidumukkala				



**VILLAGES PROPOSED FOR NOTIFICATION UNDER SECTION 11 OF A.P. WALTA  
DISTRICT : PRAKASAM**

S.NO	MANDAL/VILLAGE	S.NO	MANDAL/VILLAGE	S.NO	MANDAL/VILLAGE
	<b>1. ARTHAVEEDU</b>		<b>5. MARKAPURAM</b>		<b>11. DORNALA</b>
1	Bogolu	5	Jammanapalli	1	Dornala
2	Kakarla	6	Malyavanthunipadu	2	Chinadornala
3	Maguturu	7	Nikarampalli	3	Nallaguntla
	<b>2. BESTAVARIPET</b>	8	Pedayachavaram	4	Pedabommalapuram
1	Basinepalli	9	Sivarampuram	5	Yadavalli
2	Ch-Obinenipalli	10	Vemulakota		<b>12. KONAKANAMITLA</b>
3	Galijerugulla		<b>6. PEDDARAVEEDU</b>	1	Chintagunta
4	Nekunambad	1	Kalanuthala	2	Garimenapenta
5	P.Venkatapuram	2	Sunkesula	3	Irasalagundam
6	Pedaobinenipalli		<b>7. PULLALACHERUVU</b>	4	Konakanamitla
7	Poosalapadu	1	Chotapacherla		<b>13. TALLURU</b>
	<b>3.GIDDALUR</b>	2	Kavalakuntla	1	Ramabhadrapuram
1	Ambavaram	3	Komarolu		<b>14. TARLUPADU</b>
2	Gadikota	4	Marrivemula	1	Chennareddypalli
3	Kommanur	5	Mutukula	2	Sitanagulavaram
4	Kongalaveedu	6	Rachakonda	3	Surepalli
5	Kristnamsettipalli	7	Yandrapalli	4	Tadivaripalli
6	Modampalli		<b>8. RACHARLA</b>	5	Tarlupadu
7	Mundlapadu	1	Akaveedu	6	Tummalacheruvu
8	Narasimhunipalli	2	Anumalapalli		<b>15. C.S.PURAM</b>
9	Podalakondapalli	3	Chinnaganipalli	1	Arivemula
10	Sanjeevaraopeta	4	Chollaveedu	2	C.S.Puram
	<b>4. KOMAROLE</b>	5	J.P.Chervu	3	Darsithimmakkapalli
1	Allinagaram	6	Racherla	4	Ekunampuram
2	Badinenipalli		<b>9. YERRAGONDAPALEM</b>		<b>16. TRIPURANTAKAM</b>
3	Bedusupalli	1	Amanigudipadu	1	Lellapalli
4	Brahmanapalli	2	S.Boyalapalli	2	Ramasamudram
5	Chintalapalli	3	Gangapalem		
6	G.Moranaipalli	4	Gollavidipi		
7	Komarole	5	Gurijapalli		
8	Mottupalli	6	Gurrapusala		
9	Nallaguntla	7	Kolukula		
10	Pullareddypalli	8	Lingamvaripalli		
11	Rajupalem	9	Venkatadripalem		
12	Ramavaripalli	10	Yerragondapalem		
13	Reddicherla	11	Boyalapalli		
14	Suravaripalli		<b>10. CUMBUM</b>		
	<b>5. MARKAPURAM</b>	1	Aurangabad		
1	Badekhanpet	2	Cumbum		
2	Bhupatipalli	3	Hazarathguda		
3	Bondalapadu	4	Jangamguntla		
4	Gottipadia	5	Kandulapuram		
		6	Ravipadu		



**VILLAGES PROPOSED FOR NOTIFICATION UNDER SECTION 11 OF A.P. WALTA  
DISTRICT : NELLORE**

S.NO	MANDAL/VILLAGE	S.NO	MANDAL/VILLAGE	S.NO	MANDAL/VILLAGE
	<b>1. INDUKURUPETA</b>	5	Vanjivaka	3	Ammavaripeta
1	Jangamvani Doruvu		<b>5. KOVUR</b>	4	Basavaya Gunta
2	Komarika	1	Inamadugu	5	Bommagunta
3	Leburu	2	Leguntapadu	6	Boppapuram
4	Mudivartipalem		<b>6. NAIDUPETA</b>	7	Busapalem
5	Mypadu	1	Bheemavaram	8	Chelikampadu
6	Nidumusali	2	Chillamathur	9	China Bandarupalle
7	Pogadadoruvu Kandriga	3	Erramsettipalem	10	China Gotlagunta
8	Punnur	4	Kallipedu	11	Chintala Cheruvukandra
9	Swamrajapalli	5	Kuchiwada	12	Chinthalapalle Vari Kha
	<b>2. DAKKILI</b>	6	Lankapalem	13	Dharma Chatlavarikhandr
1	Chakalapalli	7	Timmajikandriga	14	J.Appalacharyula Khandr
2	Cheekirenipalle		<b>7. OZILI</b>	15	Jangalapalle
3	Cherlopalli	1	Bandarugunta	16	Kandalanalapadu
4	Daggavolu	2	Graddagunta	17	Kummaragunta
5	Dakkili	3	Kothapeta	18	Kuppampalle
6	Dandavolu	4	Mannemala	19	Kurjagunta
7	Dandavolu Upprapalle	5	Punnepalli	20	Kylasanadhapuram
8	Devulapalle	6	Rangarajasamudram	21	Lakshmirampalle
9	Kandalavaripalli	7	Ravipadu	22	Lalapeta
10	Kothanalapadu		<b>8. PODALAKUR</b>	23	Madichenu Khandrika
11	Kuppayapalem	1	Althurti	24	Mannegunta
12	Madhavaiahpalem	2	Biradavolu	25	Manulalapeta (U)
13	Marlagunta	3	Chatagotla	26	Mokkalapudi
14	Matumadugu	4	Kanuparti	27	Muddampalle
15	Nadimpalle	5	Navur	28	Papammacheruvukandra
16	Nagavolu	6	Parlapalle	29	Patrapalle
17	Nagulapadu	7	Surayapalem	30	Peda Bandarupalle
18	Sanganapalle	8	Viruru	31	Pogulavaripalle
19	Sripuram		<b>9. VAKADU</b>	32	Poolarangadupalle
20	Surayapalem	1	Cheemalapadu	33	Ramasastrulavari Khandr
21	Thimmanagunta	2	Gangannapalem	34	Sunkaravaripalle
22	Timmayapalem	3	Jamin Kotapalem	35	Thimmayagunta
23	Velampalli	4	Kasipuram	36	Venkatagiri
24	Vembuluru	5	Kothacheruvu	37	Viswanadhapuram
25	Vempativaripalle	6	Molaganur		<b>11. VINJAMUR</b>
26	Vengamanaidupalle	7	Muttembaka	1	Bukkapuram
	<b>3. GUDUR</b>	8	Namakadu Bit-1	2	Chandrapadia
1	Gollapalli	9	Nellipudi		<b>12. ATMAKUR</b>
2	Mittaamakur	10	Pulikorru	1	Atmakur
	<b>4. KOTA</b>	11	Vakadu	2	Vasili
1	Illukurupadu	12	Yaratipalle		<b>13. SAIDAPURAM</b>
2	Kota		<b>10. VENKATAGIRI</b>	1	Pathalapalle
3	Lakshamakka Kandra	1	Akbarnivasa Khandrika		<b>14. BALAIHPALLE</b>
4	Thinnelapudi	2	Ammapalem	1	Kadagunta
			<b>95</b>		



**VILLAGES PROPOSED FOR NOTIFICATION UNDER SECTION 11 OF A.P. WALTA  
DISTRICT : CHITTOOR**

S.NO	MANDAL/VILLAGE	S.NO	MANDAL/VILLAGE	S.NO	MANDAL/VILLAGE
	<b>1. BANGARUPALEM</b>		<b>3. GANGADHARANELLORE</b>		<b>6. GUDUPALLI</b>
1	Beripalli	19	Vejjupalli	1	114 Settipalle
2	G.Kattamanchi	20	Velkuru	2	Annagarlapalli
3	Kurmaipalli	21	Vepanjeri	3	Asaram
4	Mahasamudram		<b>4. GANGAVARAM</b>	4	Athinatham
5	Nallamgadu	1	Gangavaram	5	Bessilapathi
6	Palamakulapalli	2	Gundyallu	6	Bisanatham
7	Setteri	3	Jidimakulapalli	7	Chinnagollapalle
8	Tumpayanapalli	4	Kallupalli	8	Dinnepalli
	<b>2. CHITTOOR</b>	5	Kilapatla	9	Gudupalli
1	Alakurupalli	6	Mamadugu	10	Gundlasagaram
2	Ananthapuram	7	Maredupalli	11	Kakinayani chigarlapalle
3	Chittoor	8	Melumai	12	Kanamanapalli
4	Doddipalli	9	Mogilapalli	13	Kotachembagiri
5	Gandlapalli	10	Parupattur	14	Kuppuganipalli
6	Greemspet		<b>5. GUDIPALA</b>	15	Lingapuramdinne
7	Iruvaram	1	13,Gollapalli	16	Nakkanapalli
8	Kurchivedu	2	189 Ramapuram	17	Nalagampalli
9	Mangasamudram	3	197.Ramapuram	18	Peddagollapalli
10	Murakambattu	4	A.L.Puram	19	Peddapartikunta
11	Settiappanthangal	5	Bandapalli	20	Sivigiripalli
12	T.Samudram	6	Bandarlapalli	21	Sodiganipalli
13	Talambedu	7	Basavapalli	22	Sonnanapalli
14	Tenabanda	8	Bommasamudram	23	Tali Agraharam
15	Thummindapalem	9	Chittapara	24	Thimmanayanipalli
	<b>3. GANGADHARANELLORE</b>	10	CM Kandriga	25	Vengapalli
1	100,Gollapalli	11	DB palli	26	Vontipalli
2	Agaramangalam	12	Gudipala	27	Yamaganipalli
3	Atmakuru	13	Kaidugani kandriga		<b>7. IRALA</b>
4	Bujjinayanipalli	14	Kammathimmapalli	1	49 Kothapalli
5	Bukkapatnam	15	Kothapalle	2	Chenganapalli
6	Chinnavepanjeri	16	Krishnajammapuram	3	Chigarapalli
7	Ellapalli	17	Kuppiganipalli	4	IKReddipalli
8	Errabodireddipalli	18	Lakshmambapuram	5	Irala
9	Kadapagunta	19	Marakalakuppam	6	K.nayanipalli
10	Kondepalli	20	Mogaralapalli	7	Kanipakam
11	Kotrakona	21	Muthukurupalli	8	Kollapalli
12	Mukkalathuru	22	Nangamangalam	9	Mudigolam
13	Murtinayanipalli	23	Papasamudram	10	Nampalli
14	Nallarallapalli	24	Pasumanda part	11	Pramireddipalli
15	Nellepalli	25	Ragimanupatteda	12	Pullur
16	P.Venkatapuram	26	Srirangampalli		<b>8. KARVETINAGAR</b>
17	Peddakalva	27	Vasanthapuram	1	Alathur
18	Varathuru	28	Venkatalakshmambapuram	2	Annur



3	Gadanki		<b>9. KUPPAM</b>		<b>14.PENUMUR</b>
4	Gopisetipalli	39	Ponnanguru	1	Ammagaripalli
5	Iduvaripalli	40	Sajjalapalle	2	Charvaganiaplli
6	Kesavakupam	41	Seegalapalli	3	Chinnamareddi kandriga
7	KM puram	42	T.Chadumuru	4	Chinnasamudram Agraharam
8	Kollagunta	43	Varamanur	5	Guntipalli
9	Kotarvedu	44	Vasanadu gollapalli	6	Kalavagunta
10	Kotharapalli	45	Vasarapadu	7	Kaligiri
11	Krishnasamudram	46	Venkateshapuram	8	Kondamaagraharam
12	Makamambavilasapuram	47	Vurinayanikothuru	9	Mopireddipalli
13	RKVB peta	48	Vurinayanipalli	10	Nanjarapalli
14	Vivatapuram	49	Vurlaobanapalli	11	Pulikallu
15	Yerramarajupalli		<b>10. KURABALAKOTA</b>	12	Satambakam
	<b>9. KUPPAM</b>	1	Angallu	13	Tatireddipalli
1	Adavibuduguru	2	Bramhanapalli		<b>15. PITCHATUR</b>
2	Adivimolakalapalli	3	Kurabalakota	1	Karur (Krishnagiri)
3	Bairuganipalli	4	Mattivaripalli	2	Kilapudi
4	Bandasettipalli		<b>11. MADANAPALLI</b>	3	Niruvoy
5	Bevanapalli	1	Ankisetipalli	4	Pitchaturu
6	Boggupalli	2	Bandamidakampalli	5	Ramapuram
7	C.B.Nattam	3	Basinikonda	6	Reppalapattu
8	Chekkannatham	4	Chippili	7	S.B.Peta
9	Chinnaboggupalli	5	Chinnatippasamudram	8	Velur
10	Chinnakurabalapalli	6	Kampalli	9	Vengalathur
11	Ekarlapalli	7	Kothavaripalli		<b>16.PULICHERLA</b>
12	Enjanuru	8	Madanapalli	1	102 Ramireddigaripalli
13	Gogunuru	9	Malepadu	2	106 Ramireddigaripalli
14	Gottappanagaripalli	10	Molakaladinne	3	Bandrlapalli
15	Gudlakadiri palli	11	Papireddigaripalli	4	Bodireddipalli
16	Gudlanayanipalli	12	Ponnetipalem	5	Devalampeta
17	Guttapalle	13	Teneegalavandlapalli	6	Gaddamvaripalli
18	Jarugu	14	Valasapalli	7	K.Reddivaripalli
19	Kakimadugu	15	Venkappakota	8	V.Dasarlappalli
20	Kamathanuru		<b>12. NIMMANAPALLI</b>	9	Yellankivaripalli
21	Kanamapacherlapalli	1	Machireddigaripalli		<b>17. PUNGANUR</b>
22	Kangundi	2	Nimmanapalli	1	Chadalla
23	Kathimanipalli	3	Vengamvaripalli	2	Kummaranatham
24	Kothapalli		<b>13. NINDRA</b>	3	Mangalam
25	Krishnadasanapalli	1	Agaram	4	Melupatla
26	Kunjeganuru	2	Aruru	5	Palempalli
27	Kupam	3	Athuru	6	Vanamaladinne
28	Marepalli	4	Elakatur	7	Yetavakili
29	Mettakadinuru	5	Iruguvay	8	Yeturu
30	Mittapalle	6	Kacharavedu		<b>18. PUTHALAPATTU</b>
31	Molakalapalli	7	Kunemarajupalem	1	Baitapalli
32	Nadimuru	8	Netteri	2	Battavaripalli
33	Nimmakampalle	9	Nindra	3	Chitipiralla
34	P.B.Nattam	10	Padiri	4	Errachervupalli
35	Paipalyam	11	Koppedu	5	Muthurevula
36	Peddaboggupalli	12	Kavanur	6	Palakuru
37	Peddagopanapalli	13	Srirampur		
38	Yanadipally				



	<b>18. PUTHALAPATTU</b>	9	Chennareddipalli	12	Katikapalli
7	Paturu	10	G.K.Palli	13	Kondrajapuram
8	Petagraharam	11	Giddapalle	14	Kotarlappalli
9	Polavaram	12	Goundapalle	15	Kottapalli
10	Puthalapattu	13	Jowkupalli	16	Machalamarri
11	Siddalingampalli	14	Kadasinakuppam	17	Marripalli U.K.
12	Talupulapalli	15	Kempasamudram	18	Muddikuppam
13	Thippanapalli	16	Kenchanaballa	19	Narasimharajapuram
14	Vepanapalli	17	Kilakipadu	20	Nelavai
	<b>19. PUTTUR</b>	18	Kolamadugu	21	Nellepalli
1	Cherlopalli	19	Kollapalle	22	Padmapuram
2	Gollapalle	20	Kongatampalle	23	Peddakondepalli
3	Goundapalem	21	Krishnapuram dinne	24	Pillarikuppam
4	Iswarapuram	22	M.Krishnapuram	25	Ripunjayarajapuram
5	Kasimkuppam	23	M.Santhampalle	26	S.R.Puram
6	K.M.Agraharam	24	Muddanapalli	27	S.S.R.Puram
7	Nandimangalam	25	Nallarallapalle	28	Suprarajapuram
8	Neranur	26	Pamuboyanapalli	29	Tatimakulapalli
9	Parameswaramanglam	27	Papireddivuru	30	Venkatapuram
10	Puttur	28	Peddakurabalapalle	31	Voddipalli
11	Sirusurajapuram	29	Peddiganipalle		<b>24. SANTIPURAM</b>
12	Taduku	30	Peddur	1.	C.G.palle
13	Tirumalakuppam	31	Rajupeta	2	Chowdampalle
14	Turur	32	Ramakuppam	3	D.Tippanapalli
15	Uttarapakandriga	33	Reddivaripadu	4	Dandikuppam
16	Vepagunta	34	Santhampalle	5	Gundusettipalle
17	Virapureddipalem	35	Singasamudram	6	K.M.palle
	<b>20. RAMACHANDRAPURAM</b>	36	Sivaramapuram	7	Kolamadugu
1	Bramhanakalva	37	Sonneganipalle	8	M.Krishnapuram
2	C.Kalepalli	38	Thimmasamudram	9	M.Santhampalle
3	C.Ramapuram	39	Vijilapuram	10	Nallarallapalle
4	Gangireddipalli	40	Viramala	11	Santhampalle
5	K.Venkatapuram	41	Vusiniganipalli	12	Sivaramapuram
6	Kammampalle		<b>22. RAMASAMUDRAM</b>	13	Sonneganipalle
7	Kuppam badur	1	Arikala		<b>25. TIRUPATI RURAL</b>
8	Nadavalur	2	Chembakur	1	Bramhanapattu
9	Nannur	3	Kappalle	2	C.Mallavaram
10	Nettakuppam	4	Kuduruchimanapalli	3	Cherlopalle
11	P.V.Puram	5	R.Nadimpalli	4	Chiguruvada Dakshina kandriga
12	Ravillavaripalle	6	Ramasamudram	5	Gollapalle
13	Rayalacheruvu-peta		<b>23. S.R.PURAM</b>	6	Kalur
14	Sanjeevaraya-puram	1	Arimakulapalli	7	Kothur
15	Sevvaikalva	2	Basivireddipalli	8	Kuntrapakam
16	Sorakayalapalem	3	Basivireddipalli	9	Kupuchandrapeta
	<b>21. RAMAKUPPAM</b>	4	Chillamakulapalli	10	Mallamgunta
1	Ankireddipipalle	5	Chinna Jayaram	11	Mundlapudi
2	Athikuppam	6	Chokkamadugu	12	Nallamanukalva
3	Baippagaripalle	7	Donnibumireddy	13	Padi
4	Balaobanapalli	8	Durgarajapuram	14	Paidipalle
5	Bandalagunta		<b>23. S.R.PURAM</b>	15	Panapakam
6	Bandarlapalli	9	Giddamarajapuram	16	Patakalva
7	Battuvuripalli	10	Jangalapalli	17	Peruru
8	Cheldiganipalle	11	Kannikapuram	18	Pudipatla



19	Ramanujapalle	5	Anagallu	7	Kambampalli
20	Tanepalli	6	Anupalle	8	Kammanapalli
21	Tiruchanur	7	Bandlapalli	9	Lakkanapalli
22	Vedantapuram	8	Bhumireddipalli	10	M.N.Reddipalli
23	Vemur	9	Bodigutlapalli	11	P.C,Gunta
24	Yogimallavaram	10	Budithireddipalli	12	P.Natham
	<b>26. VADAMALAPET</b>	11	Chintalagunta	13	R.K.Dinne
1	A.M.Puram	12	Diguvamansanapalli	14	Settipalli
2	Ayyannagaripalle	13	Inavedu		<b>33. CHANDRAGIRI</b>
3	J.C.Agraharam	14	Jangalapalli	1	68,Ramireddigaripalli
4	K.G.Kandriga	15	Kammapalli	2	Agarala
5	Kadirimangalam	16	Kasiralla	3	Ayitepalli
6	Kayam	17	Konapalli	4	Bhimavaram
7	Kothuru	18	Krishnapuram	5	Chinnarnapuram
8	Pachikalva	19	Kukkalapalle	6	Kotala
9	Padiredu	20	Lakshmambapuram	7	Mamanduru
10	Pattiputtu	21	M.Kothur	8	Mittapalem
11	Pudi	22	Madhavaram	9	Narasingapuram
12	Ramasamudram	23	Madireddipalli	10	Panapakam
13	Sitamagraharam	24	Mapakshi	11	Reddivaripalli
14	Tatneri	25	Modipalli	12	Seshapuram
15	Tirumandyam	26	Muthukuru	13	Thondavada
16	Vadamalapeta	27	N.R.Peta		<b>34. CHINNAGOTTIGALLU</b>
17	Vamapuram	28	Pachanapalli	1	T.Reddipalli
	<b>27. VIJAYAPURAM</b>	29	Paluru		<b>35. CHOWDEPALLI</b>
1	Alapakkam	30	Patrapalli	1	A.Kothakota
2	Buchivanatham	31	Periambadi	2	Charala
3	Ellattur	32	Perumallakandriga	3	Chowdepalli
4	Gangamambapuram	33	Varadarajulupalli	4	Kagili
5	Jaganadhapuram	34	Yadamari	5	Laddigam
6	K.V.Puram		<b>30. YERPEDU</b>	6	Pandillapalli
7	Kalikapuram	1	Arugorla kandriga	7	settipeta
8	Kaliyambakam	2	Chinna anjinedu		<b>36. GURRAMKONDA</b>
9	Pataarcot	3	Durgiperi	1	Amilepalli
10	Yellasmudram	4	Isukatageli	2	Arigalavaripalli
11	Maharajapuram	5	Katrakayalagunta	3	Kandriga
12	Mangalam	6	M.D.Puthuru	4	Ramapuram
13	Pannur	7	Madhavamala	5	Sangasamudram
14	Samireddykandriga	8	Mannasamudram	6	Settivaripalli
	<b>28. VAYALPADU</b>	9	Modugulapalem	7	Trachapalli
1	Ayyavaripalli	10	Munagalapalem		<b>37. K.V.PALLI</b>
2	Budidavedu	11	Nanjampalli	1	Garnimitta
3	Jamallapalli	12	Patavirapuram	2	N.kalva
4	Jarravaripalli	13	Vikruthamala	3	Timmapuram
5	Manchur		<b>31. B.KOTHAKOTA</b>	4	Vagalla
6	Mugalamarri	1	B.Kothakota		<b>38. KALAKADA</b>
7	Velagapalli		<b>32. BAIREDDIPALLI</b>	1	Gangapuram
8	Vitalam	1	Baireddipalle	2	Gudibanda
	<b>29. YADAMARRI</b>	2	Belupalli	3	K.Doddipalli
1	143 Otivaripalli	3	Chappidipalli	4	Nawabpeta
2	183 Gollapalli	4	Dharmapuri	5	Ratiguntapalli
3	32 Venkatapuram	5	G.C.Palli		
4	36.Gollapalli	6	G.T.Palli		



	<b>39. NAGARI</b>	2	Ayyamreddipalli	4	Eguvatadakara
1	104 Agaram	3	Gundlapalli	5	Eguvathadakara
2	Ekambarakuppam	4	Jallipeta	6	Gandupalli
3	Jadukupeta	5	Kurmai	7	Goundareddipalli
4	J.R.Kandriga	6	Muram	8	Gurukupalli
5	Kakaredu	7	Nagamangalam	9	Karakampalli
6	Kalepattu	8	Palamaner	10	Matyam
7	Mangadu	9	Pengaragunta	11	Muthukuru
8	Melapattu	10	Rangaihgariipalli	12	Nellisettipalli
9	Mittapalem		<b>43. PALASAMUDRAM</b>	13	Paimagham
10	Mudipalli	1	A.Puttur	14	Pallecheruvu
11	Nagarajakuppam	2	Allapalagunta	15	Patnam
12	Nagari	3	Balakrishnapuram	16	Punyasamudram
13	Nettamkandriga	4	Gangamambapuram	17	Sarakallu
14	O.G.Kuppam	5	Krishnajammapuram	18	T.Puttur
15	Salvapatteda	6	Manidimala	19	Tavanampalli
16	Saraswathivilasapuram	7	Mataavalem	20	Uttarabramhanapalli
17	S.R.N.Agraharam	8	Narasimhapuram		<b>51. THOTTAMBEDU</b>
18	Terami	9	Palasamudram	1	Basavaiahpalem
19	T.V.B.Puram	10	Siddiraju Rangaraju kandriga	2	Chinnasingamala
20	Velavadi	11	Simbarajapuram	3	Edulagunta
21	V.N.R.Peta	12	Vengalrajukuppam	4	Gundetigunta
22	Srinivasapuram		<b>44. PEDDAMANDYAM</b>	5	Gurukulapalem
	<b>40. NARAYANAVANAM</b>	1	Siddavaram	6	Ilaganuru
1	Bhimunicheruvu	2	Veligallu	7	Kannali
2	Diguvakanakampalem		<b>45. PEDDAPANJANI</b>	8	Peddakanaparthi
3	Erikambattu	1	Appinepalli	9	Konathaneri
4	Ippamthangal	2	Battamoddi		<b>52. V.KOTA</b>
5	Kalayanapuram	3	Mudarampalli	1	Bodiguttapalli
6	Kilapuram	4	Muthukuru	2	C.M.Palli
7	Kondacheruvu	5	Sivadi	3	Gudipalli
8	Narayanavanam	6	Virapalli	4	Hanumapalli
9	Palamangalam		<b>46. PEDDATIPPASAMUDRAM</b>	5	K.G.Palli
10	Samudayam	1	Katnagallu	6	Kongatam
11	Thiruvattam	2	Marella	7	Nernipalli
12	Thumburu	3	Peddatippasamudram	8	Ogu
13	Venkatakrishnapalem	4	Rangasamudram	9	Padigalakuppam
14	Kondacheruvu		<b>47. PILERU</b>	10	Pamuganipalli
	<b>41. PAKALA</b>	1	Agraharam	11	Papepalli
1	A.Agraharam	2	Doddipalli	12	Parnepalli
2	Gadanki	3	Regallu	13	Patrapalli
3	Ganugupenta		<b>48. SADM</b>	14	Peddanapalli
4	Gorpadu	1	Buragamanda	15	S.B.Palli
5	K.Oddupalli	2	Sodam	16	Sivunikuppam
6	Mogarala	3	Tatiguntapalem	17	T.P.G.Palli
7	Pakala	4	Yerrativaripalli	18	V.Kota
8	Peddavanapuram		<b>49. THAMBALLAPALLI</b>	19	Vibutiyellagaram
9	Pudipatlabilu	1	Kukkarajupalli		<b>53. VEDURUKUPPAM</b>
10	T.T.Palli		<b>50. TAVANAMPALLI</b>	1	Aggichenupalli
11	Vallivedu	1	Aragonda	2	Bommayapalli
	<b>42. PALAMANERU</b>	2	Diguvamagham	3	Bramhanapalli
1	Ankemvaripalli	3	Eacheneri		



4	Chenchugudi	4	Jipalem
5	Devalampeta	5	Kotramangalam
6	Devaragudipalli	6	Krishnakalva
7	Garampalli	7	Kurukalva
8	Goduguchinta	8	Molagamudi
9	Jadabapanapalli	9	Nallapalem
10	Jakkadona	10	Surappakasam
11	K.V.M.Agraharam	11	Tandlam
12	Kommaragunta	12	Tataiah kalva
13	Kondakindapalli		<b>60. SOMALA</b>
14	Kurivikuppam	1	Kanduru
15	Makamambapuram	2	Nellimanda
16	Mandivenganapalli		<b>61. SRIKALAHASTHI</b>
17	Marepalli	1	Ammapalem
18	Marripalli U.K.	2	Aravakothuru
19	Pachikapallam	3	Bokkasampalem
20	Patagunta	4	Cherlopalli, V.Kandriga
21	Perumallapalli	5	Cherukulapadu
22	T.K.M.Puram	6	Chukkalamidigallu
23	Tettugundlapalli	7	Diguva veedi
24	Vedurukuppam	8	Eguvaveedi
25	Venugopalapuram	9	Guntikindapalli
26	Veperi	10	Kapuganneri
27	Yettiranganipalli	11	Maddiledu
	<b>54. YERRAVARIPALEM</b>	12	Ponagal
1	Kammalaypalli	13	Pullareddikandriga
2	U.M.Agraharam	14	Rachaganneri
3	Udayamanikyam	15	Ramalingapuram
4	V.R.Agraharam	16	Sahasralingeswarapuram
5	Yerravaripalem	17	Sri Kalahasthi
	<b>55. B.N.KANDRIGA</b>	18	Subbanaidu kandriga
1	Chinnagunta	19	Tondamanadu
2	Kananambedu	20	Vedam
3	Padamara vanathuru		<b>62. VARADIAHPALEM</b>
4	Talarivettu	1	Gudalavaripalem
5	Vijayagopalapuram	2	Kurinjalem
	<b>56. K.V.B.PURAM</b>	3	Yanadivettu
1	Srinivasapuram		<b>63.TIRUPATI(URBAN)</b>
	<b>57. KALIKIRI</b>	1	Chiguruvada uttarapukandriga
1	Mahalrajupalli		
2	Medikurti		
3	Pattegada		
	<b>58. MOLAKALACHERUVU</b>		
1	Gudupalli		
2	K.Kota		
3	Molakalacheruvu		
4	N.C.Palli		
5	Sompalli		
	<b>59. RENIGUNTA</b>		
1	Adusupalem		
2	Ammavaripatteda		
3	Atturu		



**VILLAGES PROPOSED FOR NOTIFICATION UNDER SECTION 11 OF A.P. WALTA  
DISTRICT : KADAPA**

S.NO	MANDAL/VILLAGE	S.NO	MANDAL/VILLAGE	S.NO	MANDAL/VILLAGE
	<b>1. B.KODUR</b>	7	Gontuvaripalle	4	Govindampalli
1	Ankanagodugunuru	8	M.N.Palle	5	Jillelamadaka
2	Bodukondapalli	9	Mamillapalle	6	Korlakunta
3	Kondampalli	10	Moolapalle	7	Mangampeta
4	Munnelli	11	Musalreddypalle	8	Nukanapalle
5	Peduilapalli	12	Pendlimarri	9	Pedda Orampadu
6	Thangedupalli	13	Pullareddypalle	10	Rallacheruvu Palle
7	Thipparajupalli	14	Reddypalle	11	Venkatesapuram
8	Venkataramapuram	15	Siddamurthypalle		<b>9. PENDLIMARRI</b>
	<b>2. B.MATAM</b>	16	Singarayapalle	1	A.Ramachandrapuram
1	Boodawada		<b>5. KODURU</b>	2	Chennamarajupalli
2	D.Agraharam	1	Anantarajupet	3	Ganganapalli
3	D.Lingampalli	2	Gangarajupuram	4	Gondipalli
4	Dirasanavancha	3	Kichamma Agraharam	5	Kodayapalle
5	G.Narasimhapuram	4	Obanapalle	6	Kondur
6	Gundapuram	5	Raghavarajupuram	7	Peddadasaripalli
7	Mallepalli		<b>6. LINGALA</b>	8	Pendlimarri
8	Mudumala	1	Ambakapalli	9	Ramapuram
9	Nagasetti palli	2	Bonala	10	Sangatipalle
10	Narasimhapuram	3	Dondlavagu	11	Vellatur
11	Palugurallapalli	4	Gunakanipalli		<b>10. PULIVENDULA</b>
12	Rekulakunta	5	Herojipuram	1	Bokkadupalli
13	Somireddypalli	6	Ippatla	2	Brahmanapalli
	<b>3. CHITVEL</b>	7	Kudaumulur	3	Chinnarangapuram
1	Bhakarapuram	8	Lingala	4	Erragudipalli
2	Chitvel	9	Narasimharaopalli	5	Errapalli
3	Devamachupalli	10	Parnapalle	6	Korrapadu
4	K.V.Kandriga	11	Peddakudala	7	Rachamarripalli
5	K.V.R.R.puram	12	Ramanutalapalli	8	Ragimanipali
6	Kampasamudram	13	Vadlavariipalli	9	Ulimela
7	Mylapalli		<b>7. MYDUKUR</b>	10	Venkatampalli
8	Nagaripadu	1	Gaddamayapalli	11	Yerragudipalli
9	Nagavaram	2	Ganjikunta		<b>11. PULLAMPETA</b>
10	Nethivaripalli	3	Lingaladinne	1	Anantasamudram
11	Thimmayapalem	4	Mittamanipalli	2	Anantayyagaripalle
12	Thumukonda	5	Mudireddypalli	3	Appayyarajupeta
	<b>4. KALASAPADU</b>	6	Settivaripalli	4	Dalavayipalle
1	Ayyavaripalle	7	Somayajulapalli	5	Deva Samudram
2	Brahmanapalle	8	Vanipenta	6	Dondlopalle
3	D.Thamballapalle		<b>8. OBULAMVARIPALLI</b>	7	Garlamadugu
4	Dulamvaripalle	1	Botimeedipalli		
5	E.thamballapalle	2	Gadela		
6	Ganganapalle	3	Gobbuvaripalle		



	<b>11. PULLAMPETA</b>	7	Ramireddypalli	2	Daulata puram
8	Imnanuru	8	Vempalle	3	Kanupatti
9	K.Agraharam		<b>17. VEMULA</b>		<b>22. CHINNAMUDIUM</b>
10	Ketarajupalle	1	Ch.Jutur	1	Mallur
11	Priyavaram	2	Chagaleru	2	Routhukunta
12	Pullampet	3	Gondipalli		<b>23. CHINTAKOMMADINNE</b>
13	Ramasamudram	4	Medipenta	1	Boggalapalli
14	Rangampalle	5	Nallacheruvupalli	2	Buggaletipalli
15	T.V.Rajupuram	6	Pendluru	3	CK Dinne
16	U.Venkatampalle	7	Pernapadu	4	Ippapenta
17	Valluripalle	8	V.Kothapalli	5	Jammalipalli
18	Vathaluru	9	Velpula	6	Peddakampalli
		10	Vemula	7	Rudraiahgaripalli
	<b>12. RAYACHOTI</b>		<b>18. ATLOOR</b>	8	Utukuru
1	Guntimadugu	1	Atloor		<b>24. GALIVEEDU</b>
2	Katimayakunta	2	Gujjalavaripalli	1	Araveedu
	<b>13. SIMHADRIPURAM</b>	3	Jonnavaram	2	Egugavittiveedu
1	Ankalammaguduru	4	Kamalakuru	3	Korlakunta
2	Bidinamcherla	5	Kamasamudram	4	Nooliveedu
3	Gurijala	6	Kondur		<b>25. KAMALAPURAM</b>
4	Himakuntla	7	Kumbhagiri	1	Dadireddypalle
5	Jangamreddypalli	8	Maduru	2	Ganganapalle
6	Lomada	9	Malinenipatnam	3	Kamalapuram
7	Nidivelagala	10	P V palli	4	Letapalle
8	Paidipalem	11	Rangampalli	5	Peddacheppali
9	Zangamreddypalli	12	Thamballagondi	6	Sambaturu
	<b>14. SRIKASINAYANA</b>	13	Thudur	7	Vibharapuram
1	Ganganapalle	14	Uppatur		<b>26. KHAJIPET</b>
2	Itugallapadu	15	Vemaluru	1	Machupalli
3	Narasapuram	16	Virur	2	Nagasanipalli
4	Obulapuram		<b>19. BADVEL</b>		<b>27. LAKKIREDDIPALLI</b>
5	Pagadalapalle	1	Abbusaheb pet	1	Ananthapuram
6	Pittigunta	2	Bayanapalli	2	B.Erragudi
7	Rampadu	3	Chennampalli	3	Gudlavaripalli
8	Vankamarri	4	Chintalacheruvu	4	Naraharibotlapalli
	<b>15. T.SUNDUPALLI</b>	5	Godugunur		<b>28. MUDDANUR</b>
1	Bhagamipalle	6	Kondugaripalli	1	Aravetipalle
2	Erramanenipalem	7	Kongalaveedu	2	Chinnadudyla
3	Maditadu	8	Mohiddinpuram	3	Mangapatnam
4	Peddinenikalva	9	Puttayapalli	4	Muddanur
5	Polimerllapalli	10	Rajupalem(P)	5	Penikalapadu
6	Rayavaram	11	Thippanapalli	6	Rajulaguravaiahpalli
7	T.Sundupalle	12	Venkatasettipalli		<b>29. NANDALUR</b>
8	Thimmasamudram		<b>20. CHAKRAYAPET</b>	1	Konarajupalli
	<b>16. VEMPALLI</b>	1	Gotlamitta	2	Kundu Nellore
1	Alavalapadu	2	K.Erragudi	3	L.M.Puram
2	Alreddypalle	3	Komarikalva	4	Lebaka
3	Idupulapaya	4	Mahadevapalli	5	Nagireddipalli
4	Kathalur	5	Surabhi	6	Nallathimmayapalli
5	Muthukur		<b>21. CHENNUR</b>	7	Nookinenipalli
6	Nagur	1	Bayanapalli	8	Pothapi
			<b>103</b>		



9	Ramamambapuram	8	Madanagopalapuram		<b>40. RAMAPURAM</b>
10	Tonguturu	9	Mittameedapalle	1	Rachapalli
11	Yellamrajupalli	10	R.Buduguntapalli		<b>41. SIDHOUT</b>
	<b>30. PENEGALUR</b>	11	Seshamambapuram	1	Jangalapalle
1	Dhamanacherla	12	Sitaramapuram	2	Jyoti
2	Girija M .Puram	13	Tallapaka	3	Mandapalle
3	K.C.Samudram	14	Utukuru	4	Nekapuram
4	Kambalakunta		<b>34. SAMBEPALLE</b>	5	Peddapalle
5	Nallapureddipalli	1	Dudyala	6	S.Rajampet
6	Pondaluru	2	Motakatla	7	Sidhout
7	S.V.Puram	3	Routukunta		<b>42. THONDUR</b>
8	Siddavaram		<b>35. VEERABALLI</b>	1	Paluru
9	Singanamala	1	Edapalli	2	Saidapuram
10	Singareddipalli	2	Gadikota	3	Thelluru
11	Thirumalarajupalli	3	Odiveedu		<b>43. VALLUR</b>
	<b>31. PORUMAMILLA</b>	4	Somavaram	1	Ankayapalli
1	Akkalreddypalli	5	Vangimalla	2	Isukapalli
2	Boppapuram	6	Veeraballi	3	Jangampalle
3	Buchampalle		<b>36. VEERAPUNAYANIPALLE</b>	4	Koppolu
4	Challagarigala	1	Gunakanapalli	5	O.S.Palli
5	Chennakrishnapuram	2	S Palagiri	6	Peddaputta
6	Chennareddypet	3	Thangedupalle	7	Thappetla
7	Cherlopalli		<b>37. VONTIMITTA</b>	8	Venkateswarapuram
8	Chinnayapalli	1	Darjipalle		
9	Chinnayerasala	2	Gangaperur		
10	Dammanapalle	3	Gollapalle		
11	Korrapatipalli	4	Mangampet		
12	Lingampalli(S)	5	Mantapampalle		
13	Markapuram	6	Narayanarajupet		
14	Perammagaripalli	7	Ratchagudipadu		
15	Porumamilla	8	Vontimitta		
16	Pulivedu		<b>38. DUVVUR</b>		
17	Rangasamudram	1	Ch. Singanapalli		
18	Routhupalli	2	Gudipadu		
19	Seshampalli(T)	3	Neelapuram		
20	Siddanakichayapalli	4	R.C.Puram		
21	Siddavaram	5	Rajupalem		
22	Veerlapalli	6	Sallabasaipalli		
23	Venkataramapuram		<b>39. KONDAPURAM</b>		
	<b>32. PRODUUTTUR</b>	1	Anatapuram		
1	Kothapalle	2	Bedaduru		
2	Proddatur	3	Chavatapalli		
3	Regulapalle	4	K.Sugamanchipally		
	<b>33. RAJAMPET</b>	5	Konavaripalli (P)		
1	Anantarajapuram	6	Kondapuram		
2	Bahirajupalli	7	Muchumarri (P)		
3	Brahmanapalli	8	Obannapet		
4	Gundluru	9	Penuzivvi		
5	Hastavaram	10	S.Timmapuram		
6	Kichamambapuram	11	Talla Prodduturu		
7	Kothapalli				



**VILLAGES PROPOSED FOR NOTIFICATION UNDER SECTION 11 OF A.P. WALTA  
DISTRICT : ANANTAPUR**

S.NO	MANDAL/VILLAGE	S.NO	MANDAL/VILLAGE	S.NO	MANDAL/VILLAGE
	<b>1. AGALI</b>		<b>7. LEPAKSHI</b>	4	Bondanakal
1	Agali	1	Kalluru	5	Chadam
2	Byadegari	2	Kanchisamudram	6	D.Kondapuram
3	Inagaluru	3	Kodihalli	7	Gramadatla
4	Madhudi	4	Kondupur	8	Konthanahalli
5	Narasambudi	5	Mydugolam	9	Mallapuram
6	Ravudi	6	Pulamathi	10	Mechiri
	<b>2. B.K.SAMUDRAM</b>	7	Sirivaram	11	Nagireddipalli
1	Korrapadu		<b>8. PARIGI</b>	12	Rayadurg
	<b>3. D.HIREHAL</b>	1	Bandarlapalli	13	Veparala
1	D.Hirehal	2	Parigi		<b>13. ROLLA</b>
2	Dodagatta	3	Sagameswarampalli	1	Bommagundanahalli
3	H.Hosahalli	4	Sasanakota	2	Dodderi
4	H.Siddapuram	5	Shabeerapalli	3	Kaki
5	Hirdehal	6	Vittapalli	4	Ratnagiri
6	Hullikal	7	Yerragunta	5	Rolla
7	Jajrakal		<b>9. PEDDAPAPPUR</b>	6	Thumbinakunta
8	Kadalur	1	Chinnayekkaluru		<b>14. TADIMARRI</b>
9	Lingamanhalli	2	Devanuppalapadu	1	C.C.Revu
10	Madanahalli	3	Dharmapuram	2	Chennarayapatnam
11	Malapanagudi	4	Garladinne	3	Kunukuntla
12	Muradi	5	Kummetha	4	N.Agraharam
13	Obulapuram	6	Mutchukota	5	Nidigallu
14	Somalapuram	7	Pasaluru		<b>15. YELLANUR</b>
	<b>4. DHARMAVARAM</b>	8	Peddapappur	1	Aravedu
1	Buddareddipalli	9	Pedayekkaluru	2	Chilamakur
2	Elukuntla	10	Tabujula	3	Goddumarri
3	Gotlur		<b>10. PENUGONDA</b>	4	Singavaram
4	Subbaraopeta	1	Duddebanda	5	Y.Chinthakayamanda
	<b>5. GUMMAGATTA</b>	2	Gondipalli		<b>16. AMADAGUR</b>
1	Galagala	3	Gotluru	1	S.Kuruvapalle
2	Gollapalli	4	Penukonda Rural	2	Thummala
3	Kalugodu		<b>11. PUTLUR</b>		<b>17. ANANTAPUR</b>
4	Rangasamudram	1	Arakatavemula	1	Gollapalle
	<b>6. HINDUPUR</b>	2	Cherlapalli	2	Itikalapalli
1	Chalivendula	3	Kandikapula	3	Jangalapalle
2	Chowluru	4	Komatikuntla	4	Sajjalapalle
3	Devarapalli	5	Kummanamala		<b>18. ATMAKUR</b>
4	Kirikera	6	Yellutla	1	Madigubba
5	Nakkalapalli		<b>12. RAYADURG</b>	2	Talupuru
6	Santhebidanur	1	73 Udegolam		<b>19. BATHALAPALLI</b>
7	Thingepalli	2	Avuladatla	1	Bathalapalli
8	Thumukunta	3	Baginayakanahalli	2	Raghavampalli



S.NO	MANDAL/VILLAGE	S.NO	MANDAL/VILLAGE	S.NO	MANDAL/VILLAGE
3	Garisalapalli	2	Pamidi		
	<b>20. BELUGUPPA</b>		<b>33. PEDDAVADUGURU</b>		
1	Gangavaram	1	Konapuram		
	<b>21. C.K.PALLI</b>	2	Kristipadu		
1	Brahmanapalli		<b>34. RAMAGIRI</b>		
2	C.K.palli	1	Kuntimaddi		
3	Ganginepalli	2	M.C.Palli		
4	Kanumukkala	3	Makkinavaripalli		
5	Medapuram	4	Seshadribatrahalli		
6	Nyamaddala		<b>35. RAPTADU</b>		
7	Puletipalli	1	Gangulakunta		
8	Pyadindi		<b>36. RODDAM</b>		
9	Veldurthi	1	Bucherla		
	<b>22. CHILAMATHUR</b>	2	Kogira.		
1	Settipalli	3	Naranagepalli		
2	Kuddireddipalli	4	Roddam		
	<b>23. GARLADINNE</b>		<b>37. SETTUR</b>		
1	Garladinne	1	Settur		
2	Kotanka	2	Adavigollapalli		
3	Obulapuram		<b>38. SINGANAMALA</b>		
	<b>24. GORANTLA</b>	1	Karnatakampalli		
1	Vanavolu	2	Narasapuram		
2	Kammavaripalli	3	Tarimela		
3	Gorantla		<b>39. SOMANDEPALLI</b>		
	<b>25. GUDIBANDA</b>	1	Challapalli		
1	Gunemorubagal	2	Magecheruvu		
2	Kekathi	3	Velidadakala		
3	Mandalahalli		<b>40. TADIPATRI</b>		
4	Rallapalli	1	Bodaipalli		
	<b>26. KANAGANAPALLI</b>	2	Bogasamudram		
1	Dadaluru	3	Brahmanapalli		
	<b>27. KOTHACHERUVU</b>	4	Gangadevipalli		
1	Kadiridevarapalli	5	Iguduru		
2	Kanisettipalli	6	Seetharampuram		
	<b>28. KUDAIR</b>	7	Velamakur		
1	Golukuru		<b>41. TANKAL</b>		
	<b>29. MADAKASIRA</b>	1	Cheekatimanipalli		
1	Rekulakunta		<b>42. YADIKI</b>		
2	Karesankanahalli	1	Chandana		
	<b>30. NARPALA</b>	2	Thutrallapalli		
1	B.Pappur	3	Yadiki		
2	Bondalavada		<b>43. KADIRI</b>		
3	Duggamarri	1	Kadiribrahmanapalli		
4	Dampetla		<b>44. KANEKAL</b>		
5	Venkatampalli	1	Hulikera		
	<b>31. O.D.CHERUVU</b>	2	Rachumarri		
1	Tangedukunta		<b>45. NALLAMADA</b>		
2	Thippepalle	1	Pulagampalli		
3	Thummalakuntlapalli				
	<b>32. PAMIDI</b>				
1	Vankarajukalva				

**VILLAGES PROPOSED FOR NOTIFICATION UNDER SECTION 11 OF A.P. WALTA  
DISTRICT : KURNOOL**

S.NO	MANDAL/VILLAGE	S.NO	MANDAL/VILLAGE	S.NO	MANDAL/VILLAGE
	<b>1. ALLAGADDA</b>	4	Peddakambaluru		
1	Bochepalli	5	T.Lingamdinne		
2	G.Jambuladinne		<b>10. SANJAMALA</b>		
3	Krishnapuram	1	Perusomala		
4	Obulampalli		<b>11. ATMAKUR</b>		
	<b>2. CHAGALMARRI</b>	1	Karivena		
1	Brahmanapalle		<b>12. BANAGANIPALLI</b>		
	<b>3. BETHAMCHERLA</b>	1	Banaganapalli		
1	Balapalapalle,H/o Kolumulapalle	2	Bathalurupadu		
2	Bugganipalli	3	Govindinne, H/o Palkuru		
3	Gollagutta	4	Kapulapalli		
4	Rangapuram	5	Mittapalli		
5	Sitarapuram,H/o Kolumalapalle	6	Patapadu		
	<b>4. KOLIMIGUNDLA</b>	7	Yagantipalli		
1	Abdullapuram		<b>13. BANDIATMAKUR</b>		
2	Boyala Tadipatri	1	Ernipadu		
3	Boyala Uppaluru	2	Kadamalakalva		
4	Korumanpalli		<b>14. GADIVEMULA</b>		
5	Nandipadu	1	Durvesi		
6	Pedda Venthurla		<b>15. KOILKUNTALA</b>		
7	S.Chennamapalle	1	Amadala		
	<b>5. KOSIGI</b>		<b>16. KURNOOL</b>		
1	Chintakunta	1	Gargeyapuram		
2	Devara Betta	2	Nuthanapalli		
3	Irangall	3	Pasupula		
4	Pallepadu		<b>17. VELDURTHI</b>		
	<b>6. ORVAKAL</b>	1	Kalugotla		
1	Hussainapuram	2	Narsapuram		
2	Kalva	3	Sarparajapuram		
3	Kethavaram		<b>18. YEMMIGANUR</b>		
4	Komaravolu	1	Garladinne		
5	Loddipalli				
6	Nanoor				
	<b>7. PAEPALLI</b>				
1	Jaladurgam				
	<b>8. PANYAM</b>				
1	Chilakala				
2	Gorukallu				
3	Kondajuturu				
	<b>9. RUDRAVARAM</b>				
1	Kondamayapalli				
2	Mandaluru				
3	Muthuluru				



**VILLAGES PROPOSED FOR NOTIFICATION UNDER SECTION 11 OF A.P. WALTA  
DISTRICT : MAHABUBNAGAR**

S.NO	MANDAL/VILLAGE	S.NO	MANDAL/VILLAGE	S.NO	MANDAL/VILLAGE
	<b>1.BALANAGAR</b>	5	Palem	15	Kandivanam
1	Agraharampalepally	6	Ramanthapur	16	Kisannagar
2	Chennarevelli	7	Shankarampet	17	Kangaguda
3	Gundlapotlapally		<b>6.MIDJIL</b>	18	Madurapuram
4	Kallepally	1	Bhairampally	19	Mogiligidda
5	Kanapuram	2	Donur	20	Raikal
6	KethiReddypally	3	Gudiganpally	21	Ramakrishnapuram
7	Kucharkal	4	Jagboinpally	22	Rangasamudram
8	Lingaram	5	Jaknalapally	23	Shadnagar
9	Macharam	6	Kothapally	24	Sherigudem
10	Peddarevalli	7	Kothur	25	Veljarla
11	Raghavapuram	8	Midjil	26	Vityal
12	Raipalli	9	Munnanur		<b>9.TALAKONDAPALLY</b>
13	Rangareddygudem	10	Narsimhapally	1	Antaram
14	Serigudem	11	Urkondapet	2	Badnapur
15	Tirumalgiri	12	Vadiala	3	Chandradaram
	<b>2.C C KUNTA</b>	13	Velgomla	4	Chennaram
1	Dupalli		<b>7.NARVA</b>	5	Chipununtala
2	Kothapalli	1	Eklaspur	6	Chukkapuram
	<b>3.KALWAKURTHY</b>	2	Irladinne	7	Govvaipally
1	Ellikal	3	Jangamreddypally	8	Padkal
2	Lingasaniipalli	4	Jinnaram	9	Ramakrishnapuram
3	Mukkural	5	Kistampally	10	Siarapuram
4	Raghupatipeta	6	Kottapally	11	Talkondapally
5	Vepur	7	Lankal	12	Vampuguda
	<b>4.KESHAMPET</b>	8	Nagalkadmoor (p)	13	Venkatapuram
1	Alwal	9	Nagireddypally(p)		<b>10.BHOOTHPUR</b>
2	Bairkhanpally	10	Rajapally	1	Amistapur
3	Bodnampally	11	Rampur	2	Annasagar
4	Chintakuntapalli	12	Undekode	3	Bhoothpur
5	Chowlapally		<b>8.SHADNAGAR</b>	4	Mudikatla
6	Dattaipally	1	Buchhiguda	5	Pedda Molgera
7	Eklookanpet	2	Kondannaguda	6	Ravulpalli
8	Keshampet	3	Nagulapaly	7	Tadiparhty
9	Lemammidi	4	Solipur	8	Velkicherla
10	Lingamdana	5	Alisabguda		<b>11.BIJINEPALLY</b>
11	Papareddiguda	6	Annaram	1	Anekhanpally
12	Pomalpally	7	Chetanpally	2	Boyapur
13	Sangam	8	Choulapally	3	Dharmapur
14	Tommidirekula	9	Dooskal	4	Karukonda
	<b>5.KOTHAKOTA</b>	10	Gundlakunta	5	Latpally
1	Amaravathinagar	11	Hajipally	6	Lingasaniipally
2	Dwarananda	12	Joganguda	7	Mahadevnpet
3	Govindahally	13	Kammadanam	8	Palem
4	Madnapuram	14	Karsanpally	9	Polepally

10	Venkatapur	7	Peddapuram	7	Marchala
	<b>12.JADCHERLA</b>	8	Pedirepad	8	Mittasagode
1	Alvanpalli	9	Thimmaireddypally	9	Suddkal
2	Ambatapuram		<b>18.MALDAKAL</b>	10	Thirumalgiri
3	Ammapalli	1	AdiviravulCheruvu	11	Ulpera
4	Gollapalli	2	Burdipad		<b>25.VELDANDA</b>
5	Kistampalli	3	Saddalonipally	1	Erapally
6	Kistaram	4	Sysampally	2	Gundala
7	Nasurullabad	5	Yeddulagudem	3	Lingareddypally
8	Nekkonda		<b>19.NAGARKURNOOL</b>	4	Seriappareddyapally
9	Polepally	1	Auraspally		<b>26.ADDAKAL</b>
	<b>13.KODAIR</b>	2	Bheemaram	1	Gudibanda
1	Badugadinne	3	Malkapur	2	Komreddipalli
2	Baswaipally	4	Narsapally	3	Polkampally
3	Kodraopally	5	Puljal	4	Ponnakal
4	Machupally	6	Uyyalwada	5	Vemula
5	Teegalpally	7	Venkatapur		<b>27.ATMAKUR</b>
	<b>14.KODANGAL</b>	8	Yedubetla	1	Balakistapur
1	Chinnanandigoan		<b>20.PANGAL</b>	2	Devarapalli
2	PedaNandigoan	1	Annaram	3	Gopanpet
3	Upparpally	2	PulgharCherla	4	Guntapalli
4	Kasturipally		<b>21.TADUR</b>	5	Khanapur
5	Indanoor	1	Govindaipally	6	Medidpalli
6	Tekulkode	2	Medipur	7	Singampet
7	Ravulapally	3	Papagal	8	Toompalli
	<b>15.KOSGI</b>	4	Polmuru	9	Veeraragavapur
1	Amlikunta	5	Siriswada	10	Karvena
2	Bhagaram	6	Yadireddypally	11	PinnamCherla
3	Bhakthimalla	7	Yetdaripally	12	Somsagar
4	Chennaram		<b>22.THIMMAJIPET</b>		<b>28.BALMUR</b>
5	Kadamapally	1	Chegunta	1	Ananthavaram
6	Lodhipur	2	Buddasamudram	2	Jillelapally
7	Muktharnagar	3	Avancha	3	Ramgiri
8	Mungimalla	4	Bajipur	4	Tummanpet
9	Sarjakhpet	5	Kodparthy	5	Veeramrajupally
	<b>16.KOTHUR</b>	6	Nerallapally		<b>29.DHANWADA</b>
1	Pinjerla	7	Tirmalgiri	1	Gotur
2	Enmulnarva	8	Yedrepally	2	Ibrahimpattam
3	Edualapally		<b>23.UPPUNUTHALA</b>	3	kavasanpally
4	Gudur	1	Ayyavaripally	4	P.C Kunta
5	Khajiguda	2	Egneshpur		<b>30.DAMARAGIDDA</b>
6	Kothur	3	Latheipur	1	Ashanpally
7	Mallapur	4	Raiched	2	Ayyavaripally
8	Serugudabadraipally	5	Tirumalapur	3	Enhanpally
9	Siddapur	6	Veltur	4	Godpa
10	Thimmapur	7	Zapthisathgode	5	Laxmapur
	<b>17.MADDUR</b>		<b>24.VANGUR</b>	6	Mogilimodika
1	Buneed	1	Annaram	7	Pedampally
2	Duppatghat	2	Bekkera		<b>31.DEVARAKADRA</b>
3	Jadavraopally	3	Jajala	1	Baswapur
4	Mannapur	4	Jillela	2	Devarakadra
5	Nandigam	5	Kamalapur	3	Gurakonda
6	Peddalingalched	6	Kurumidda	4	Muthyalampalli



22		ANDHRA PRADESH GAZETTE EXTRAORDINARY		[Part II]	
5	Peddarajamur		<b>39.MADGUL</b>	1	Boppally
6	Puttapalli	1	Dodlapahad	2	Raipakuala
	<b>32.DHAROOR</b>	2	Suddapally		<b>47. UTKOOR</b>
1	Alwalpad		<b>40.MAGANOOR</b>	1	Garanhally
2	Mirzapuram	1	AdviKhanapur	2	Nagireddyapally
3	Musaldoddi	2	Gajrandoddi	3	Samanur
4	Puranapalem	3	Mandipally	4	Samistapur
5	Venkatapuram	4	Mudmaldoddi	5	Vallampally
	<b>33.DOULATHABAD</b>	5	Muraharidoddi		<b>48. WADDEPALLY</b>
	Allapur	6	Neeredigoan	1	Mundladinne
2	Chalhapur	7	Paramandoddi	2	TurpuGarlapad
3	Kowdeed	8	Punjanur	3	Waddepally
4	Nandwar	9	Shukurlingampally	4	Budamarsu
5	Suraipally	10	Ujjelly	5	Jilledinne
6	Yamki	11	Waddewat		<b>49. WANAPARTHY</b>
	<b>34.GHANPUR</b>	12	Warkur	1	Achutapur
1	Almaipalli		<b>41.MABUBNAGAR</b>	2	Anjanagiri
2	Antaipalli	1	Mahabubnagar	3	Ankur
3	Mudigatla	2	Alipur	4	Appaipally
4	Upparapalli	3	Appaipally	5	Chimanguntapally
5	Venkatampalli	4	Boyapally	6	Jakkampally
6	Ghanapuram	5	Jamistapur	7	Kadukuntla
7	Malkapuram	6	Machanpally	8	Kistagiri
8	Solipur	7	Palkonda	9	Mentapalli
	<b>35.GOPALPET</b>	8	RamChandrapur	10	Nagaram
1	Chennur		<b>42. MAKTHAL</b>	11	Rajanagar
2	Jian tirumalapur	1	Gudigandla	12	Venkatapur
3	Vallabhampally	2	Gurulapally		<b>50. ALAMPUR</b>
	<b>36.IEEZA</b>	3	Javvalapur	1	Koner
1	Venkatapur	4	Musolayapally	2	Bukkapur
2	Bingidoddi	5	Someswarbanda	3	Bhimavaram
	<b>37.KOILKONDA</b>		<b>43.NARAYANPET</b>		<b>51. AMANGAL</b>
1	Acharyapur	1	Antwar	1	Kadthal
2	Annanthapur	2	Appakpally	2	Mudivennu
3	Ayyawarpally	3	Ayyawarpally	3	Singampally
4	Chandapur	4	Gurlapally		<b>52. MANOPAD</b>
5	Chinnalingalched	5	Jajapur	1	Burdipad
6	Irrannapally	6	Jalalpur	2	Chandapur
7	Kesavapur	7	Kottpally	3	Gokulapad
8	Khajipur	8	Singaram	4	Mangampet
9	Mallapur		<b>44.PEDDA KOTHAPALLY</b>	5	Pusalapad
10	Parpalu	1	Adiral		<b>53.NAWABPET</b>
11	Pirikivedu	2	Chandrakal	1	Chalivendrampally
12	Rampur	3	Mahasamudram	2	Chinnrevalli
13	Serivenkatapur	4	Maredammandinne	3	Karkonda
14	Vinjamur	5	Narayanraopally	4	Khanapuram
	<b>38.KONDURG</b>	6	Pochapuram	5	Kusur
1	Byrampally	7	Vedukaraopally	6	Lingaram
2	Challandrampally		<b>45. PEDDAMANDADI</b>	7	Lokirevu
3	Hajipet	1	Kanmanur	8	Peddarevalli
4	Irannapet	2	Maddigatla	9	Rudraram
5	Jakaram	3	Veiraipally	10	Siddotam
6	Vishwanathpur		<b>46. TELKAPALLY</b>	11	Tirumalagiri



**VILLAGES PROPOSED FOR NOTIFICATION UNDER SECTION 11 OF A.P. WALTA  
DISTRICT : RANGAREDDY**

S.NO	MANDAL/VILLAGE	S.NO	MANDAL/VILLAGE	S.NO	MANDAL/VILLAGE
	<b>1.HAYATHNAGAR</b>	10	Mirkhanpet	7	Chinnashapur
1	Bacharam	11	Panjaguda	8	Himayathnagar
2	Balajaguda	12	Rachalur	9	Kanakamamidi
3	Bandaravirala	13	Thimmapur	10	Kethi Reddypally
4	Gowrelli		<b>4.KEESARA</b>	11	Medipalli
5	Guntapally (H/o Majitpur)	1	Ahmadguda(Bondalguda)	12	Mothkupalli
6	Injapur	2	Bogaram	13	Murthuzguda
7	Manneguda	3	Cheriyal	14	Nagireddyguda
8	Munaganur	4	Dharmavaram	15	Najeebnagar
9	Qutubullapur	5	Diara. K	16	Nakkalapally
10	Surmajiguda	6	Godamkunta	17	Reddypalli
11	Turoor	7	Haridaspalle	18	Sajanapally
	<b>2.IBRAHIMPATNAM</b>	8	Keesara	19	Sreeramnagar
1	Adibatla	9	Kundanpalle	20	Surangal
2	Alimiya Kunta	10	Narsampally	21	Tolkatta
3	Bongulur	11	Rampalle	22	Venkatapur
4	Chintapalleguda	12	Thimmaipalle	23	Yenkepally
5	Dandumailaram	13	Yadgarplle East		<b>7.SAROORNAGAR</b>
6	Ibrahimpatnam (Baghat)		<b>5.MEDCHAL</b>	1	Almasguda
7	Ibrahimpatnam (Kalsa)	1	Ativelli	2	Chintalkunta
8	Kappapahad	2	Bandamadharam	3	Dawudkhanguda
9	Kongarakalan	3	Dabirpur	4	Jillalguda
10	Mukunoor	4	Ghanpur	5	Kurmalguda
11	Pocharam	5	Girmapur	6	Mamidipally
12	Polkampalle	6	Gosaniguda	7	Nadurgul
13	Rainguda	7	Gundlapochampally	8	Papaihkundhan
14	Raipole	8	Kandla Koya	9	Renukapur
15	Ramdaspally	9	Konaipalle	10	Venkatapur
16	Ramireddyguda	10	Masireddipalle		<b>8.SHAMIRPET</b>
17	Tattikana	11	Pudur	1	Adrappally
18	Tadlakalva	12	Railapur	2	Anantharam
19	Turkaguda	13	Rajbollaram	3	Bomraspet
20	Yengalguda	14	Ravalkolva	4	Jaggamgudam
	<b>3.KANDUKUR</b>	15	Seethanguda	5	Kesavaram
1	Bachupally	16	Shahzadiguda	6	Keshavapur
2	Dabbedaguda	17	Somavaram	7	Kothur
3	Dhannaram		<b>6.MOINABAD</b>	8	Lakshmapur
4	Guduru	1	Amdapur	9	Masjidpur
5	Jaithwaram( khalsa)	2	Aziznagar	10	Mudchintalpally
6	Kothur	3	Bakaram	11	Devar Yamjal
7	Lemur	4	Chandanagar	12	Narayanpur
8	Madhapur	5	Chillkur		
9	Mahamadnagar	6	Chinnamangalaram.		



	<b>8.SHAMIRPET</b>	9	Rupkanpeta	11	Kondapur
13	Potaipally	10	Sondepur H/o Rangampally	12	Lingayapalle
14	Shamirpet	11	Sultanpur	13	Mahamadabad
15	Uddamarri		<b>15.YACHARAM</b>	14	Mangampeta
	<b>9.GHATKESAR</b>	1	Chintapatla	15	Mansurpally
1	Ashwapur	2	Choudarpally	16	Mukarlabad
2	IsmailKhanGuda	3	Kurumidda	17	Reddypally
3	Mazherguda	4	Manthangourelly	18	Rusumpally
4	Padmetsahiguda	5	Mondigourelly	19	Salkarpet
5	Parwatapur	6	Nanaknagar	20	Vennached
6	Yamunapet	7	Nandivanaparthi		<b>19.SHANKARPALLY</b>
	<b>10.CHEVELLA</b>	8	Nasidiksingaram	1	Chandippa
1	Allawada	9	Takkalpally	2	Elwarthi
2	Devuni Yerravally	10	Tulekurd	3	Ramanathpur
3	Ibrahimpalle	11	Yacharam	4	Tangutur
4	Kesaram		<b>16.KULAKCHERLA</b>	5	Yervaguda
5	Khanapur	1	Bandaekicherla		<b>20.UPPAL</b>
6	Kummera	2	Chellapur	1	Bandlaguda
7	Malkapur	3	Ippaipally	2	Boduppall
8	Ravalpally Khurd	4	Kusumasamudram	3	Gulamalguda
9	Urella	5	Mogullapalli	4	Mallapur
10	Yenkepally	6	Mujahedpur	5	Miyapur
	<b>11.MAHESHWARAM</b>	7	Puttapahad		<b>21.RAJENDRANAGAR</b>
1	Kongara A	8	Salveed	1	Baireddyguda
2	Mahabathnagar		<b>17.DOMA</b>	2	Hydershahiguda
3	Sardarnagar	1	Annathareddypally	3	Kismathpur
4	Srinagar	2	Bachpally	4	Shivrampalle Jagir
	<b>12.MALKAJGIRI</b>	3	Batlachennaram		<b>22.PUDUR</b>
1	Ammuguda	4	Bompally	1	Gangupally
2	Dammaiguda	5	Budlapur	2	Mannaguda(P)
3	Farzamdguda	6	Dadapur	3	Mannaguda(S)
4	Mahadevapur	7	Doma	4	Medipalle Kalan
5	Yapral	8	Dornalapally	5	Mirzapur (H/o Yenkapally)
	<b>13.MANCHAL</b>	9	Gudur	6	Pothireddyguda
1	Bandla Lemur	10	Kondaipally		<b>23.DHARUR</b>
2	Boda Konda	11	Mallepally	1	Auspally
3	Chandkhanguda	12	Mothkur	2	Bacharam
4	Loyapalle	13	Rakonda	3	ChintaKunta
5	Manoharabad	14	Thimmaipally	4	Haridaspally
6	Nallacheruvu	15	Utpally	5	Kerelly
7	Rangapur		<b>18.GANDEED</b>	6	Kondapur Khurd
8	Sabithanagar	1	Baispally	7	Momin Kurd
	<b>14.PARIGI</b>	2	Balsulgonda	8	Mylaram
1	Babapur	3	Chelmella		
2	Chigarlapally	4	Chinnavarval		
3	Govandapur	5	Choudarpalle		
4	Jafarpally	6	Gadriyal		
5	Narayanpur	7	Gandeed		
6	Pargi	8	Jinnaram		
7	Ramreddypally	9	Julapally		
8	Rukumpalli	10	Kommireddypally		

**VILLAGES PROPOSED FOR NOTIFICATION UNDER SECTION 11 OF A.P. WALTA  
DISTRICT : MEDAK**

S.NO	MANDAL/VILLAGE	S.NO	MANDAL/VILLAGE	S.NO	MANDAL/VILLAGE
	<b>1. CHEGUNTA</b>	20	Seetharampally	5	Dasguda
1	Ch.Shivanur	21	Srirampalli	6	Devarpally
2	Chandaipet	22	Waddepally	7	Gouthapur
3	Chegunta	23	Yelkal	8	Kowdipally
4	Kasanpally		<b>4. DUBBAK</b>	9	Lingarajguda
5	Pothanpally	1	Akaram	10	Rahimguda
6	Reddipally	2	Appannapalli	11	Ramdaasguda
7	Rukmapur	3	Areveli	12	Somakkapet
8	U.Thimmaipally	4	Chervapur		<b>7. MIRDODDI</b>
	<b>2. CHINNAKODUR</b>	5	Chikode	1	Almarpur
1	Ch.Ankireddipally	6	Dharmaram	2	Alwal
2	Chandlapur	7	Gambirpur	3	Andey
3	Chinnakodur	8	H Mirapur	4	Bhoompalli
4	Gorrolagundi	9	Habsipur	5	Chandapur
5	Jakkapur	10	Kondapur	6	Chepriyal
6	Machapur	11	Lingampet	7	Dharmaram
7	Mandepally	12	Mothe	8	J.lingareddipet
8	Medipalli	13	P. Masanpally	9	Jangupally
9	Peddakodur	14	Potharam	10	Khajipur
10	Ramunipatla	15	Ramakkapet	11	Khasalbad
11	Sikandlapur	16	Surampally	12	Kichanpally
12	Vittlapur	17	Thimmapur	13	Kondapur
13	Ghanpur	18	Thukkapur	14	Kondareddypally
	<b>3. DOULTABAD</b>		<b>5. HATHNOORA</b>	15	Kudevelli
1	Arepalli SB	1	Akwanchaguda	16	Lingampet
2	Ch.Masanpalli	2	Borepetla	17	Lingapur
3	Chandampalli	3	Chandapur	18	Mallepalli
4	Deepaipalli	4	Cheekmaddur	19	Mothe
5	Dommat	5	Devulapalli	20	Nadlapur
6	Doulathabad	6	Doulathabad	21	Neridigunta
7	Godugipalli	7	Hathnura	22	Rudraram
8	Indupriyal	8	Malkapur	23	Veerareddipalli
9	Konapur	9	Nastipur	24	Venkataraopet
10	Lingarajpalli	10	Sadullanagar		<b>8. MULUGU</b>
11	Lingareddipalli	11	Sikindlapur	1	Achaipalli
12	Mohd. Shapur	12	Turkala Khanapur	2	Aliabad
13	Mubarasapur	13	Taherkhanpet	3	B.Thimmapur
14	Narsampalli	14	Yellammeguda	4	Bailampur
15	Raipole		<b>6. KOWDIPALLI</b>	5	Ch.Thimmapur
16	Ramaram	1	Antharam	6	Cheelasagar
17	Ramsagar	2	Bujurumpet	7	Gangadaripally
18	Rangampet	3	Chandur	8	J.Singaipally
19	S. Bandaram	4	Chitkul	9	Lakshmakkapalli



10	Mamidiyal	20	Venkatapur	15	Mednipur
11	Morkkok	21	Yavapur	16	Mudapur
12	Mulugu		<b>11. ANDOLE</b>	17	P.Masanapally
13	Narsampally	1	Andole	18	Singaram
14	Narsapur	2	Brahmanpalli	19	Thimmareddipally
15	Sirisangandla	3	Rollapahad	20	Thipparam
16	Srirampur	4	Saibhanpet	21	Togita
17	Tanadarpalli		<b>12. GAJWEL</b>	22	Vishwanathpalli
18	Tunki Bolaram	1	Ahmedapur	23	Yelikatta
	<b>9. SIDDIPET</b>	2	B.Venkatapur		<b>16. KULCHARAM</b>
1	Bakrichapyal	3	Dacharam	1	Amsanpally
2	Burugupally	4	Dharmareddypally	2	Appajipally
3	Bussapur	5	Dilalpur	3	Rangampet
4	Chinnagundavelli	6	Gajwel	4	S.Variguntham
5	Chintamadaka	7	Seripally Maktha	5	Sangaipet
6	Ghanapur		<b>13. JAGDEVPUR</b>		<b>17. MEDAK</b>
7	Ibrahimpur	1	A.Kistapur	1	Aurangabad
8	Immambad	2	Ananthasagar	2	Ausulapally
9	Irkode	3	Baswapur	3	Havelighanpur
10	Machapur	4	Ch.Kistapur	4	Kuchanpally
11	Nancharpally	5	Jagdevpur	5	Nagapur
12	Narayanraopet	6	Kondapur	6	Perur
13	Ponnal	7	Marokook	7	Shuklalpet
14	Pullur	8	Munigadapa		<b>18. NANGANUR</b>
15	Raghavapur	9	Rayaram	1	Ankshapur
16	Raorukala	10	S.Venkatapur	2	Gatlamaliyal
17	Sitarampalli	11	T Narsapur	3	Ghanpur
18	Tadakapally	12	Venkatapur-B	4	Khanapur
19	Tornal	13	Yellaiguda	5	Khata
20	Venkatapur		<b>14. JINNARAM</b>	6	Kondamrajpally
	<b>10. TOOPRAN</b>	1	Anantharam	7	Maqdumpur
1	Allapur	2	Dommadagu	8	Nagarajpally
2	Brahmanpalle	3	Gummadidala	9	Oblapur
3	Dharmajipally	4	Kothapalle	10	Rampur
4	Immampur	5	Solakpalle	11	Thimmaipally
5	Jhandapalle		<b>15. KONDAPAK</b>	12	Velkatur
6	Kallekal	1	Ankireddypally	13	Venaktapur
7	Kistapur	2	Bandaram		<b>19. NARSAPUR</b>
8	Konaipally	3	Duddeda	1	Avancha
9	Kondapur	4	E. Kistapur	2	Chippalthurthi
10	Kucharam	5	J.Nacharam	3	Jakklapalli
11	Majidpalli	6	Konaipalli	4	Kagazmaddur
12	Manoharabad	7	Bakrichepyal	5	Moosapet
13	Muppireddypally	8	Nancharpally	6	Nagulapalli
14	Nagulapalle	9	Turkapur	7	RC puram
15	Padalpalle	10	Kuknoorpalli	8	Sathwarpalli
16	Rangaipally	11	Lakdaram	9	Seetharampur
17	Ravelli	12	Mangole	10	Tuljarampet
18	Toopran	13	Marpadaga	11	Yellapur
19	Venkataipally	14	Mathpally		

	<b>20. RAMAYAMPET</b>	5	Ishritabad		
1	Bachurajpalli	6	Kambalapally		
2	Damaracheru	7	Konapur		
3	Kalvakunta	8	Machireddipally		
4	Komatpalli	9	Nizampur		
5	Konapuram	10	Peddapur		
6	Nandigam	11	Rejinthal		
7	Nizampet	12	Siddepur		
8	Ramayampet	13	Suraram		
9	Satharpalli	14	Veltoor		
10	Shivampalli	15	Yellaram		
11	Venkatapur		<b>26. SANGAREDDY</b>		
	<b>21. SHIVAMPET</b>	1	Chiduruppa		
1	Bijlipur		<b>27.SHANKARAMPET</b>		
2	Chennapur	1	Chandampet		
3	Edulapur	2	Gavvalapally		
4	Gangaipalle	3	Seripally		
5	Gomaram	4	Shankarampet		
6	Gundlapalle				
7	Konthanpally				
8	P.gottimukkala				
9	Potharam				
10	Pothulabogda				
11	Shivampet				
	<b>22. WARGAL</b>				
1	Amberpet				
2	Govindapur				
3	Gowraram				
4	Jabbepur				
5	Mailaram				
6	Seetharampally				
7	Singaipalli				
8	Tunki Maktha				
9	Wargal				
	<b>23. YELDURTHY</b>				
1	Bandaposanipally				
2	Lingareddipally				
	<b>24. ZAHEERABAD</b>				
1	Auranganagar				
2	Chiragpally				
3	Godgarpally				
4	Gousabad				
5	Ippapally				
6	Mannapur				
7	Raipally				
	<b>25. SADASIVPET</b>				
1	Aroor				
2	Atmakur				
3	Chandapur				
4	Enkapally				



**VILLAGES PROPOSED FOR NOTIFICATION UNDER SECTION 11 OF A.P. WALTA  
DISTRICT : NIZAMABAD**

S.NO	MANDAL/VILLAGE	S.NO	MANDAL/VILLAGE	S.NO	MANDAL/VILLAGE
	<b>1.ARMOOR</b>	19	Timmapur	2	Brahmapally
1	Chepoor		<b>4 DHARPALLY</b>	3	Chintaloor
2	Govindpet	1	Dharpally	4	Jakranpally
3	Mamidipally	2	Kolpak	5	Kaligote
4	Perkit	3	Dubbak	6	Manoharabad
5	Alur	4	Govindpally	7	Narayanpet
6	Amdapur	5	Ramadugu	8	Poppalpally
7	Ankapur	6	Kyasaram	9	Thorlikonda
8	Gaggupalli	7	Mailaram	10	Laxmapur
9	Issapally	8	Chellagarga		<b>8. KAMAREDDY</b>
10	Macherla	9	Vengalpahad	1	Ch.Mallareddy
11	Manthani	10	Dammannapet	2	Elchipoor
12	Maredupally		<b>5. DICHPALLY</b>	3	Gargul
13	Pipri	1	Bibipur	4	Gudem
14	Rampur	2	Kamalapur	5	Isrojiwadi
15	Sarbrial	3	Koratpally	6	Kottalpally
	<b>2.BHEEMGAL</b>	4	Mallapur	7	Kyasampally
1	Babanagar	5	Mittapally	8	Lingapoor
2	Babapur	6	Rampur	9	Narsannapally
3	Chengal	7	Yanampally	10	Patharajampet
4	Devakkapet	8	Arepally	11	Patharajampet
5	Jagiryal	9	Dichpally	12	Rameswapally
6	Mendortha	10	Dusgaon	13	Sabdipoor
7	Pd.bheemgal	11	Ghanpur	14	Sarampally
8	Sikandrapoor		<b>6 . DOMAKONDA</b>	15	Tekryal
	<b>3.BHIKNOOR</b>	1	Ambarpet	16	Thimmakkapally
1	Anchanoor	2	Anchanoor	17	Ugrawai
2	Anthampally	3	Bibipet		<b>9. KOTAGIRI</b>
3	Baswapoor	4	Domakonda	1	Siddapur
4	Bhigirathpally	5	Gothimukkula	2	Kallur
5	Bhiknoor	6	Issannagar	3	Basavapur
6	Gurjakunta	7	Jangaon		<b>10. MACHAREDDY</b>
7	Jangampally	8	Konapur	1	Akkapoor
8	Kachapur	9	Lingupally	2	Annaram
9	Kancharia	10	Malkapur	3	Bhavanipet
10	Laxmidevipally	11	Mohammadnagar	4	Chukkapoor
11	Mallupally	12	Muthyampet	5	Ganpoor
12	Muthyampet	13	Ramchandrapur	6	Isaipet
13	Peddamallareddy	14	Seribibipet	7	Machareddy
14	Pondurthi	15	Sitarampally	8	Maddikunta
15	Rajampet	16	Tujalpur	9	Palwancha
16	Rameswarpally	17	Yadaram	10	Reddipet
17	Ryagatlappally		<b>7. JAKRANPALLY</b>	11	Singaraipally
18	Talamadla	1	Argul	12	Somarampeta

13	Yellampet	9	Komanpally	17	Sirsmaunder
14	Yelgonda	10	Kothapally	18	Tupdal(Kouls)
15	Chimanpally	11	Kukunoor	19	Wajidnagar
16	Pandi Madugu	12	Lakkora		<b>18. BODHAN</b>
17	Akkapur	13	Lingampur Chout	1	Fathepoor
18	Bandarameshwarpally	14	Mothe	2	Ch.Mavandi
19	Fareedpet	15	Muchkur	3	Khajipoor
20	Potharam	16	Nadikuda	4	Langadapur
	<b>11. MORTHAD</b>	17	Padgal		<b>19. GANDHARI</b>
1	Battapur	18	Pally Konda	1	Brahmanpally
2	Dharmora	19	Pochampally	2	Gurjal
3	Donkal	20	Puranipet	3	Mastannagar
4	Gummiryal	21	Rehathnagar	4	Ramlaxmanpally
5	Morthad	22	Sahebpet	5	Pd. Vajjepally
6	Ramannapet	23	Velpoor	6	Pd Gouraram
7	Setpally	24	Venkatapoor	7	Mathsangam
8	Sunkat	25	Wadi	8	Timmapuram
9	T.Rampoor		<b>15. YEDPALLY</b>	9	Venkatapur
10	Thadpakal	1	Jaithapur	10	Madholi
11	Vadyat	2	Jamlam	11	Gandivet
12	Yergatla		<b>16 .BALKONDA</b>	12	Chinnapur
	<b>12. PITLAM</b>	1	Bodepally	13	Medpally
1	Allapoor	2	Chittapoor	14	Sitaipally
2	Bandarpally	3	Kodcherla	15	Sarvapur
3	Bolakpally	4	Kothapally	16	Petsangam
4	Boruapoor	5	Mendora	17	Kanakalwadi
5	Ch.Gouraram	6	Mupkal		<b>20. KAMMARPALLY</b>
6	Chillargi	7	Nagampet	1	Choutpally
7	Dharmaram	8	Renjarla	2	Hasakothur
8	Hasnapur	9	Vannel	3	kammarpally
9	Karegoan	10	Velgutur	4	Konasamunder
10	Kistapur	11	Vempally	5	Nagapoor
11	Maddelacheru	12	Venchryal	6	uploor
12	Mardhanda	13	Chakrial		<b>21. LINGAMPET</b>
13	Pedda Annapam	14	Nagapur	1	Bayampally
14	Peddarampur		<b>17. BICHKUNDA</b>	2	Bonal
15	Pitlam	1	Ch Daggi	3	Joldipally
16	Pothareddypally	2	Ch Devda	4	Kanapoor
17	Siddapur	3	Fathlapoor	5	Mingaram
18	Thimmanagar	4	Gundenamili	6	Mothe
	<b>13. RENJEL</b>	5	Manyapoor	7	Nallamdugu
1	Dupally	6	Pedda Kodapgal	8	Permall
2	Satapoor	7	Sectarampally	9	Polkampet
	<b>14. VELPOOR</b>	8	Begumpur	10	Shetpally
1	Akloor	9	Bichkunda		<b>22. NIZAMABAD</b>
2	Ameenapoor	10	Ch. Takkadpally	1	Malkapur
3	Ansapoor	11	Gopanpally	2	Muthakunta
4	Babanagar	12	Jagannathpally	3	Jalalpur
5	Bachanpally	13	Khatgaom	4	Gopanpally
6	Bejora	14	Meka	5	Mubaraknagar
7	Bheemgal	15	Pd. Devada	6	Kesapur
8	Jankampet	16	Pd.Takkadpally	7	Boargoan



8	Tanakurd	3	Gandimasanipect	9	Kamatam
9	Muggal	4	Hajipur	10	Komatpally
10	Sirpur	5	Jankampalle	11	Lakkampur
11	Mullangi	6	Mallaipally	12	Mamdapur
12	Kulsapur	7	Misanpally	13	Mamidipally
13	Barsi	8	Rudraram	14	Marampally
14	Palda	9	Safderpur	15	Nikalpur
	<b>23. SADASIVNAGAR</b>	10	Sivapur	16	Siddapur
1	Dharmaraopet	11	Timmapur	17	Vaddaitpally
2	Gollapally	12	Venkatapur	18	Vallabapur
3	Kannapoor	13	Yellareddy	19	Venkatapur
4	Kupiral		<b>27. MADNOOR</b>		<b>32. NAVIPET</b>
5	Markal	1	Anthapur	1	Tungini
6	Modegaon	2	Ch. Eklora	2	Nizampur
7	Moshampoor	3	Dhannur		
8	Padmajiwadi	4	Dongli		
9	Poshanipet	5	Elegaon		
10	Radhaipally	6	Embhura		
11	Ramareddy	7	Keroor		
12	Sadashivanagar	8	Kurla		
13	Thimmajiwadi	9	Laxmapoor		
14	Tukkojiwadi	10	MahadanIpparga		
15	Uppalwai	11	Sirpur		
	<b>24. SIRIKONDA</b>	12	Somoor		
1	Ch.Valgote		<b>28. NAGIREDDYPET</b>		
2	Chimanpally	1	Achaipally		
3	Gadkol	2	Jallapur		
4	Honnajipet	3	Masanpally		
5	Hussainnagar	4	Peermalla		
6	Kondapoor	5	Raghavapally		
7	Kondur	6	Vadalparthi		
8	Museerabad	7	Venkampally		
9	Nyavanandi	8	Atmakur		
10	Pandimadugu	9	Lingampally Kalan		
11	Pothangal		<b>29. BANSWADA</b>		
12	Pothnoor	1	Hanmajipet		
13	Ramadugu	2	Sangojipet		
14	Rekulapally		<b>30. NIZAMSAGAR</b>		
15	Sirikonda	1	Jakkapoor		
16	Tumpally	2	Mangloor		
17	Valgote	3	Narsingraopally		
	<b>25. TADWAI</b>	4	Singitham		
1	Demi		<b>31. NANDIPET</b>		
2	Endriyal	1	Ailapur		
3	Kondapur	2	Badugoni		
4	Siddapur	3	Chinnapur		
5	Tadwai	4	Dattapur		
6	Yerrapahad	5	Donkeswar		
	<b>26. YELLAREDDY</b>	6	Gadepally		
1	Annasagar	7	Gungili		
2	Bikomur	8	Kallada		

**VILLAGES PROPOSED FOR NOTIFICATION UNDER SECTION 11 OF A.P. WALTA  
DISTRICT : ADILABAD**

S.NO	MANDAL/VILLAGE	S.NO	MANDAL/VILLAGE	S.NO	MANDAL/VILLAGE
	<b>1. BHAINSA</b>		<b>4. KUNTALA</b>		<b>8. KUBEER</b>
1	Bijjur	1	Andakur	1	Malegaon
2	Chintalbori	2	Arli-K	2	Palsi
3	Dahegaon	3	Dongargaon	3	Pangra
4	Ekgaon	4	Kallur	4	Pardi-K
5	Gundegaon	5	Kuntala	5	Rajura
6	Hampoli-K	6	Limba-K		
7	Hasgul	7	Nandan		
8	Katgaon	8	Penchikalpahad		
9	Kotalgaon	9	Turati		
10	Kumsara		<b>5. MUDHOLE</b>		
11	Mategaon	1	Boregaon		
12	Pipri	2	Brahmangaon		
13	Siddur	3	Machkal		
14	Sunkli	4	Mudgal		
15	Timmapur	5	Ramtek		
16	Vanalpahad	6	Savargaon		
17	Vatoli	7	Taroda		
18	Wadgaon		<b>6. NIRMAL</b>		
19	Walegaon	1	Akkapur		
	<b>2. LOKESWARAM</b>	2	Chityal		
1	Abdullapur	3	Kadthal		
2	Bagapur	4	Kondapur		
3	Bamini-K	5	Koutla-K		
4	Biloli	6	Manjulapur		
5	Darmora	7	New Mujgi		
6	Godisera	8	Tamsa		
7	Havarga	9	Venkatapur		
8	Kistapur		<b>7. SARANGAPUR</b>		
9	Lokeswaram	1	Adelli		
10	Manmad	2	Aloor		
11	Mohalla	3	Boregaon		
12	Nagar	4	Chincholi-B		
13	Potpally-M	5	Dhani		
14	Raipur-K	6	kankata		
	<b>3. DILWARPUR</b>	7	koutla-B		
1	Gundampalli	8	Pyaramur		
2	Mayapur	9	Sarangapur		
3	Rampur	10	Vaikuntapur		
4	Sirgapur	11	Vanjar		
5	Temburni	12	Yakarpalli		



**VILLAGES PROPOSED FOR NOTIFICATION UNDER SECTION 11 OF A.P. WALTA  
DISTRICT : KARIMNAGAR**

S.NO	MANDAL/VILLAGE	S.NO	MANDAL/VILLAGE	S.NO	MANDAL/VILLAGE
	<b>1.BHEEMDEVARAPALLY</b>		<b>3.HUSNABAD</b>		<b>8.BEJJANKI</b>
1	Bheemdevarapally	14	Nandaram	3	Dacharam
2	Gatlanarsingapur	15	Pandilla	4	Devakkapalli
3	Kannaram	16	Potharam (J)	5	Gunukula kondapur
4	Katkur	17	Potharam (S)	6	Jangampalli
5	Koppur	18	Regonda	7	Kasimpeta
6	Kothakonda		<b>4.KONARAOJET</b>	8	Paruvella
7	Kothapalli	1	Bavusaipeta	9	Regulapalli
8	Mallaram	2	Malakpeta	10	Veerapur
9	Manikapur	3	Mamidipalli		<b>9.BOINPALLY</b>
10	Mulkanur	4	Nagaram	1	Boinapalli
11	Mustafapur	5	Nizamabad	2	Korem
12	Mutharam	6	Pallymeta	3	Sabashpalli
13	Yerrabelli	7	Ramannapeta	4	Vilasagar
		8	Suddala		<b>10.CHANDURTHY</b>
	<b>2.GANGADHARA</b>	9	Venkatraopeta	1	Ananthapalli
1	Chippakurthi		<b>5.MALLIAL</b>	2	Bandapalli
2	Deshrajapalli	1	Maddutla	3	Jogapuram
3	Fakirupeta	2	Nookapalli	4	Lingampeta
4	Gangadhara	3	Potharam	5	Mallial
5	Gopalraopeta	4	Rampuram	6	Marrigadda
6	Islampur		<b>6.METPALLI</b>	7	Mudapalli
7	Kistapur	1	Jaggasagar		<b>11.CHIGURUMAMIDY</b>
8	Kokkerakunta	2	Metlachittapur	1	Chigurumamidi
9	Laxmipur	3	Ramchandrapet	2	Mudimanikyam
10	Mothe	4	Ramlachakkapet	3	Ramancha
11	Nagireddipalli	5	Vittampet	4	Rekonda
12	Rudraram		<b>7.THIMMAPUR</b>	5	Stundaragiri
13	Sriramulapalli	1	Alugunur	6	Ullampally
	<b>3.HUSNABAD</b>	2	Kothapally		<b>12.ILLANTHAKUNTA</b>
1	Antakpeta	3	Mallapur	1	Gundaram
2	Chowtapalli	4	Mannempalli	2	Illanthakunta
3	Dongala dharmaram	5	Mogilipalem	3	Jangareddipalli
4	Gandipalli	6	Nallagonda	4	Peddalingapur
5	Gouravelli	7	Nustulapur	5	Raheemkhanpet
6	Husnabad	8	Parlapalli	6	Thippapur
7	Jangaon	9	Polampally	7	Vallampatla
8	Keshavapur	10	Porandla		<b>13.KATHLAPUR</b>
9	Kuchanapalli	11	Renikunta	1	Bommana
10	Madatha	12	Thimmapur	2	Bushanraopet
11	Mallampalli		<b>8.BEJJANKI</b>	3	Dulur
12	Mohammadapur	1	Bejjanki	4	Ippapalli
13	Nagaram	2	Cheelapur	5	Kathlapur

6	Ootapalli		<b>18.VEMULAVADA</b>		
7	Peggarla	1	Anupuram		
8	Sirikonda	2	Chandragiri		
9	Thandriyal	3	Kodimunja		
	<b>14.KODIMYAL</b>	4	Rudraram		
1	Chepyal	5	Sankepalli		
2	Dharmaram	6	Thippapur		
3	Gourapur		<b>19.IBRAHIMPATNAM</b>		
4	Jagtial	1	Ammakkapet		
5	Kandlapalli	2	Bandalingapur		
6	Kodimyal	3	Medipalli		
7	Konapuram		<b>20.SAIDAPUR</b>		
8	Laxmipur	1	Duddenapally		
9	Nachupalli	2	Elabotharam		
10	Pudur	3	Ghanpur		
11	Ramsagar	4	Ramachandraapur		
12	Shanivarampeta	5	Saidapur		
13	Thakkallapalli	6	Vennampally		
14	Thirumalapur				
15	Veldurthi				
	<b>15.KOHEDA</b>				
1	Gotlamitta				
2	Kashapur				
3	Kurella				
4	Nakirekommulapalli				
5	Narayanpur				
6	Pariveda				
7	Ramachandrapuram				
8	Samudrala				
9	Sriramulapalli				
10	Varikolu				
11	Vinjampalli				
	<b>16.MEDIPALLI</b>				
1	Dammannapet				
2	Desaipet (Lingampet)				
3	Kacharam				
4	Machapuram				
5	Mannegudem				
6	Rangapuram				
7	Romojipet				
8	Veakatraopet				
	<b>17.SIRCILLA</b>				
1	Baswapur				
2	Gandilachakkapeta				
3	Mustipalli				
4	Narsimlapalli				
5	Nerella				
6	Peddur				
7	Sardapur				
8	Thangallapalli				
9	Venugopalpuram				



**MANDAL WISE ABSTRACT OF VILLAGES PROPOSED FOR NOTIFICATION UNDER  
SECTION 11 OF A.P. WALTA  
DISTRICT : WARANGAL**

S.NO	MANDAL/VILLAGE	S.NO	MANDAL/VILLAGE	S.NO	MANDAL/VILLAGE
	<b>1.BACHANNAPET</b>	11	Nashkal		<b>6.MADDURU</b>
1	Alimpur	12	Pallagutta	1	Arjunapatla
2	Bachannapet	13	Raghavapuram	2	Bairanpalli
3	Bandanagaram	14	Rajavaram	4	Bekkal
4	Dabbakuntapalli	15	Samudrala	5	Dharmaram
5	Gangapur	16	Shivunipalli	3	Dhulmitta
6	Itikalapalli	17	Sreepathipalli	6	Gagillapur
7	Katukur	18	Thanedarpalli	7	Jalepalli
8	Kodavatur	19	Thatikonda	8	Kamalaipalli
9	Lingampalli	20	Venkatadripet	9	Kondapur
10	Mansanpalli	21	Vishawathanapuram	10	Kutigal
11	Nagireddipalli		<b>4.JANAGOAN</b>	11	Kyatampally
12	Narayanapur	1	Chhetakoduru	12	Ladnur
13	Pochannapeta	2	Ganugapahad	13	Madduru
14	Ramachandrapur	3	Marigidi	14	Mallikudurla
15	Salvapur	4	Obulakesavapur	15	Marmamula
16	Thammadapalli	5	Pasarmadla	16	Narsaipalli
	<b>2.CHERIYAL</b>	6	Wadlakonda	17	Peesara
1	Akunuru	7	Ellamla	18	Rebarthi
2	Cheriyal	8	Goparajupalli	19	Tatikayala
3	Chityal	9	Peddapahad	20	Tornala
4	Chunchukota	10	Pembarthi	21	Vallampatla
5	Danampalli	11	Shamirpet		<b>7.NARMETTA</b>
6	Goiraipalli	12	Siddenki	1	Abdulnagaram
7	Guruvannapeta	13	Venkiryal	2	Akkarajupalli
8	Kistampeta	14	Yerragollapahad	3	Ammapur
9	Komaravelli		<b>5.KODAKANDLA</b>	4	Ankusapur
10	Marrimuchala	1	Authapuram	5	Bommakur
11	Mutyala	2	Gantlakunta	6	Bonthagattunagaram
12	Nagapuri	3	Kodakandla	7	Hanmanthapur
13	Peddarajupeta	4	Koripally	8	Lingampalli
14	Tadur	5	Laxmakkapally	9	Malakpet
	<b>3.GHANPUR (Station)</b>	6	Mondrai	10	Monchaphad
1	Chagal	7	Narshingapur	11	Narmetta
2	Chelpur	8	Pedavangara	12	Narsapur
3	Chinnapendyala	9	Phakala	13	Potharam
4	Fathepur	10	Pochampally	14	Solipur
5	Ghanpur	11	Pocharam	15	Tarigoppula
6	Kondapur	12	Ramavaram	16	Veldanda
7	Kothapalli	13	Rangapuram		<b>8.RAGHUNATHPALLY</b>
8	Krishnagigudem	14	Regula	1	Fatheshapur
9	Malkapur	15	Veddekothapally	2	Govardhanagiri
10	Meedikonda	16	Yedunuthula	3	Gubbeta



4	Ibrahimpuram		<b>12.THORRUR</b>		<b>20.MARRIPEDA</b>
5	Kanchpalle	1	Ammapur	1	Abbaipelam
6	Kurchapalle	2	Bontupalli	2	Anepur
7	Madharam	3	Cherlapalem	3	Burahanpur
8	Mekalagattu	4	Chinnavangara	4	Galivarigudem
9	Nidigonda	5	Chityal	5	Gundipudi
10	Qilashapuram	6	Fathepur	6	Neelakurthy
11	Raghunathpalle	7	Gurtur	7	Rampur
12	Veldi	8	Jamastanpur	8	Thallaookal
13	Kannaipalle	9	Kantaipalam	9	Uggampally
14	Kodur	10	Karkala	10	Veesampally
15	Komalla	11	Matedu		<b>21.NALLABELLI</b>
	<b>9.DHARMASAGAR</b>	12	Velikatta	1	Kannaraopet
1	Dharmasagar	13	Khanapur	2	Rangapur
2	Gundlasagar		<b>13.ZAFFARGADH</b>		<b>22.WARDHANNAPET</b>
3	Janakipuram	1	Konaichelam	1	Bandauthapuram
4	Kyathampalli	2	Kunur	2	Chennaram
5	Mallakapalli	3	Raghunathapalli	3	Dammannapet
6	Mallikudurla	4	Thhegaram	4	Diivitipally
7	Muppam	5	Thimmampeta	5	Illanda
8	Narayanagiri	6	Thimmapur	6	Katriyal
9	Peddapendyala		<b>14.DEVARUPPULA</b>	7	Kothapally
10	Peesara	1	Chowdur	8	Lyabarthi
11	Somadevaraplii	2	Devaruppula	9	Nandanam
12	Tatikayala	3	Dharmapur	10	Punnelu
13	Unikicherla	4	Madapur	11	Singaram
14	Veleru	5	Nirmalla	12	Upparapally
15	Yelukurthi		<b>15.DUGGONDI</b>	13	Wardhannapet
	<b>10.HANMAKONDA</b>	1	Keshavapuram		<b>23.RAYAPARTHY</b>
1	Battupally		<b>16.GEESUGONDA</b>	1	Kondapur
2	Kondaparthi	1	Ramchandrapur	2	Kondur
3	Kothapally (H)	2	Shayampet (H)	3	Muriperala
4	Mamunuur	3	Vishwanathapuram	4	Mylaram
5	Taralapally		<b>17.KESAMUDRAM</b>	5	Ookal
6	Vanamalakanparthy	1	Arpanapally	6	Perkedu
	<b>11.PALAKURTHY</b>	2	Intikanne	7	Sannur
1	Ayyangaripalli	3	Upparapally		
2	Bommera		<b>18.KORIVI</b>		
3	Chennur	1	Kampalli		
4	Dardepalli	2	Kancharlagudem		
5	Gudur	3	Mothugulagudem		
6	Iravenna	4	Seerolu		
7	Kondapur		<b>19.LINGALA GHANPUR</b>		
8	Kothulabad	1	Cheeturu		
9	Laxminarayanapur	2	Jeedikal		
10	Mailaram	3	Kothapalli		
11	Mallampalli	4	LingalaGhanapur		
12	Manchippula	5	Nagaram		
13	Thigaram	6	Nelapogula		
14	Thirmalagiri	7	Nellutla		
15	Thorrur	8	Siripuram		
16	Valmidi	9	Wanaparthi		
17	Visnur				





**VILLAGES PROPOSED FOR NOTIFICATION UNDER SECTION 11 OF A.P. WALTA  
DISTRICT : NALGONDA**

S.NO	MANDAL/VILLAGE	S.NO	MANDAL/VILLAGE	S.NO	MANDAL/VILLAGE
	<b>1. ALAIR</b>	15	Shabhullapur	7	Kunkudupamula
1	Alair	16	Thoragal	8	Laxmapur
2	Ammarbole		<b>4. NAMPALLY</b>	9	Munipampula
3	Bhadurpet	1	B. Thimmapuram	10	Nidhanpally
4	Dilwerpur	2	Chamapally	11	Paliwada
5	Golanukonda	3	Chittampahad	12	Ramannapet
6	Ikkurthy	4	Damera	13	Shobhanadripur
7	Kolanpaka	5	Devathpally	14	Siripuram
8	Kollur	6	Fakirpur	15	Suraram
9	Manthapuri	7	G. Mallepally	16	Uthatur
10	Patelgudem	8	Gangubelly	17	Yellanki
11	Sharajpet	9	Hydlapur	18	Yennaram
12	Srinivasapur	10	K. Thirumalgiri		<b>7. YADAGIRIGUTA</b>
13	Tangutur	11	Kethepally	1	Chinna Kandukur
	<b>2. CHITYALA</b>	12	Mallarajpally	2	Datarpally
1	Chinna Kaparthy	13	Medlavai	3	Gowraipally
2	Chityala	14	Mushtipally	4	Jangapally
3	Elekatte	15	Nampally	5	Kacharam
4	Gundrampally	16	Pasnoor	6	Mallapur
5	Nereda	17	Peddapoor	7	Saduvelly
6	Pedda Kaparthy	18	Shabrapur	8	Vangapally
7	Pittampally	19	Sunkishala	9	Vartoor
8	Sivanenigudem	20	T.P Gowrarum	10	Yadagirigutta
9	Sunkenpally	21	Tummalapally		<b>8. ATMAKUR(M)</b>
10	T. Vellemla	22	Veddepally	1	Chamapur
11	Urmadla		<b>5. RAJAPET</b>	2	Kalvapally
12	Vanipakala	1	Begumpet	3	Lingarajpally
13	Velminedu	2	Bondugula	4	Narsapur
	<b>3. KANGAL</b>	3	Jala	5	Pallerla
1	Boinapalli	4	Kurraram	6	Raipally
2	Budamarlapalli	5	Lakshmakapalli	7	Singaram
3	China Madharam	6	Pamukunta		<b>9. ATMAKUR(S)</b>
4	Darveshpur	7	Raghunathapur	1	Dacharam
5	Dorepalli	8	Rajapet	2	Gollaguda
6	Erugantipally	9	Singaram	3	Midthampally
7	G.Yadavalli	10	Somaram	4	Naranappaguda
8	Mailaram		<b>6. RAMANNAPET</b>		<b>10. B. POCHAMPALLY</b>
9	Narsimhapuram	1	Bachuppal	1	Alinagar
10	Pagdimarri	2	Boḡaram	2	Bheemanpally
11	Parvathagiri	3	Dubbaka	3	Danthur
12	Ponugode	4	Isakilla	4	Dharmareddipally
13	Regatte	5	Janampally	5	Hyderpur
14	Serilingotam	6	Kakireni	6	Jagathpally



7	Jalalpur		<b>16. DEVERAKONDA</b>		<b>21. MOTHEY</b>
8	Kapraipally	1	Gummadavally	1	Burkacharla
9	Mukthapur	2	Mudigonda	2	Kudali
10	Pillaipally	3	Seripally		<b>21. MOTHEY</b>
11	Ram Lingampally	4	Tatikole	3	Mamillagudem
12	Revanvelli	5	Turupupalli	4	Mothey
13	Vankamamidi		<b>17. GUNDALA</b>	5	Neradavai
	<b>11. B RAMARAM</b>	1	Ambala	6	Raghavapuram
1	B Ramaram	2	Banda Kothapally	7	Ravipahad
2	Cheekatimamidi	3	Brahamanapally	8	Sarvaram
3	Hazipur	4	Marripadaga	9	Sirikonda
4	Medipally	5	Masanapally	10	Thummalapally
5	Muneeerabad	6	Pallepahad	11	Urlakonda
6	Thumukunta	7	Parupally	12	Usnabad
	<b>12. BHONGIRI</b>	8	Suddala	13	Vibhalapur
1	Basvapur	9	Turkala Shapur		<b>22. NAKREKAL</b>
2	Chandupatla	10	Vasta Kondur	1	Adivi Bollaram
3	Ghouse Nagar	11	Velmajala	2	Chandampalle
4	Kesaram		<b>18. GURRAMPODE</b>	3	Gorankalapalle
5	Ramachandrapuram	1	Chinthagudem	4	Kadaparthi
	<b>13. CHANDUR</b>	2	Gurrampode	5	Mandalapuram
1	Bangarigadda	3	Junuthla	6	Marrur
2	Bodangaparthi	4	Kacharam	7	Nakerakal
3	Donipamula	5	Kothlapur	8	Nellibanda
4	Ghattuppal	6	Mailapur	9	Palem
5	Gundrapalli	7	Mosangi	10	Thettakunta
6	Idikuda	8	Mulkalpally		<b>23. NALGONDA</b>
7	Kasthala	9	Parlapally	1	Annareddigudem
8	Komandaniguda	10	Pochampally	2	Donakal
9	Kondapur	11	Sultanpur	3	G.K. Annaram
10	Kumandhanigudem	12	Tanedarpally	4	Kondarm
11	Theratpalli	13	Tenepally	5	Kudavandpur
	<b>14. CHINTHAPALLY</b>	14	Vottikod	6	M. Duppalapally
1	Anajipur		<b>19. GUNDLAPALLY</b>	7	Mushampally
2	Chinthapally	1	Burahanpalli	8	Rasulpur
3	Mallareddypally	2	Gottimukkala	9	Velgupally
4	Nasarlappally	3	Kandukur		<b>24. NARYANPUR</b>
5	Nelvelpally	4	Khanapur	1	GudddiMalkapur
6	S. Serepally	5	Mudigonda	2	Gujja
7	Tirmalapur	6	Ramanthapur	3	Kanakanalaguda
8	Umapur	7	Sinngarajupalli	4	Kothalapur
	<b>15. CHIVEMLA</b>	8	T.Gowararam	5	Puttapaka
1	Bibiguda	9	Towklapur		<b>25. NARKETPALLI</b>
2	Chivemla	10	Turupupalli	1	Auravani
3	Durajpally	11	Vavikole	2	Nakkalapally
4	G Tirmalgiri	12	Yerraram		<b>26. NUTHANKAL</b>
5	Gayamvarigudem		<b>20. MUNAGALA</b>	1	Bikkamalla
6	Ilapur	1	Ganapavaram	2	G.Kothapally
7	Kudakuda	2	Madhavaram	3	Lingampally
8	Tuljaraopet	3	Nelamarri	4	Maila Madava
9	Vattikammampad	4	S Mujavarpet	5	Mamiadlamadava



6	Mediguda		<b>33.CHOUTUPPAL</b>	15	Sadarshapur
7	P.Nemilla	1	Allapur		<b>38. NADIGUDEM</b>
8	Polumalla	2	Choutuppal	1	Chakirala
9	T Singaram	3	D.Nagaram	2	Nadigudem
10	Venkepally	4	J.Kesaram	3	Ramapuram
11	Yerrapahad	5	Lingojjigudem		<b>39. PEDA ADISARLAPALLY</b>
	<b>27. PENPAHAD</b>	6	Nelapatla	1	Keshinenipally
1	Bhakthalapuram	7	Nemilikalva	2	Polkampally
2	Cheedella	8	Peepalpahad		<b>40. PEDDAVURA</b>
3	Dharmapuram	9	S. Lingotam	1	Garenkunta
4	G.Malkapuram	10	Thangadpalli	2	Tammadapally
5	Lingala		<b>34. JAJIREDDYGUDEM</b>		<b>41 SHALI GOURARAM</b>
6	Macharam	1	Bollampally	1	Gurjala
7	Mohammadapur	2	D. Kothapally	2	Itkulapahad
	<b>28. THIPPARTHY</b>	3	Nagaram	3	Manimadde
1	Gaddikondaram		<b>35. KETHEPALLY</b>	4	N.G.Kothapally
2	Mamidala	1	Bandapalam	5	S. Gowraram
	<b>29. THURKAPALLY</b>	2	Gudivada	6	Shali Lingotam
1	Begumpeta	3	Ippagudem	7	Tudimidi
2	Chinna Laxmapoor	4	Kasanagodu	8	Vaddipamula
3	Gandamalla	5	Kethepally	9	Vallala
4	Komati Kunta	6	Korlapad	10	Vangamarthy
5	Kondapur	7	Uppalapadu	S.No	<b>42. SURYAPET</b>
6	M. Turkapally		<b>36. MARRIGUDA</b>	1	Imaampet
7	Malkapoor	1	Anthampet	2	Kasarabad
8	Raghunathapur	2	Kudhabhakshapalli	3	Kesaram
	<b>30. TIRUMALAGIRI</b>	3	Marriguda	4	Ramannagudem
1	Gundepuri	4	Tammadapally	5	T.K.Pahad
2	Siddi samudram		<b>37. MOTHKUR</b>	6	Tekumatla
3	Tirmalgiri	1	Anajpur	7	Yerkaram
	<b>31.VEMULAPALLY</b>	2	Bijalapur		<b>43. THUNGATHURTHY</b>
1	Bheemanapalli	3	China Padishala	1	Annaram
2	Bommakal	4	Choudlaramaram	2	Ganugabanda
3	Kalvelapalem	5	D.Repaka	3	Gottiparthi
	<b>32.BIBINAGAR</b>	6	Dacharam	4	Karvirala
1	Bagdayara	7	Dattappaguda	5	Kuntapally
2	Brahamanapally	8	Dharmaram	6	Manapur
2	Gameelapet	9	Kondagadapaka	7	Pasthala
3	Gurraladandi	10	Mushipatla	8	Ramachandrapur
4	Jampally	11	Paladugu	9	ravulapally
5	Padamati Somaram	12	Panakabanda	10	Sangam
6	Raheemkhanguda	13	Patimatla	11	Velugupally
7	Raja Raopet	14	Repaka		

**K. RAJU,**  
*Principal Secretary to Government.*



दि न्यू इन्डिया एश्योरन्स कं. लि.

भारत सरकार के संपूर्ण स्वामित्ववाली कंपनी

PROVISIONAL POLICY SCHEDULE



THE NEW INDIA ASSURANCE CO. LTD.

A WHOLLY OWNED GOVT. OF INDIA COMPANY  
Hyderabad Region 29144

Dept : Rural Insurance - Miscellaneous

Special Contingency

Policy Number : 610200/47/04/00024

Insured's Name: GOVERNMENT OF ANDHRA PRADESH Issuing Office Code : 610200  
Address : REP: BY COMMISSIONER, RURAL DEVELOPMENT & ADMINISTRATOR, A.P.WALTA: 5TH FLOOR, INSURANCE BLDG, TILAK ROAD, ABIDS, HYDERABAD. Dist. : HYDR Telephone : 9th floor, Parishram Bhavan, Basheerbagh. Hyderabad-500004 Tel/Fax : 3236348,3212440,32401  
Development Officer / Agent : 060 / 99999 Client Type: Individual  
Date Of Proposal & Declaration: 24/03/2005 Policy Period: 00:00Hrs On 24/03/2005 To Midnight of 23/03/2006 Receipt Date & No. : 28/03/2005 1/2004/03225  
Net Premium : Rs.1,80,00,000 RUPEES ONE CRORE EIGHTY LAKH ONLY  
NIA 610200 : 100%

Srl.No	Description	Sum Insured (Rs)
1	NEW BORE WELLS INSURANCE SCHEME - 15,000 BOREWELL / TUBE WELLS.MAXIMUM S.I. PER WELL IS R	15,00,00,000.00
Total Sum Insured (Rs.) :		Rs.15,00,00,000.00

Total Sum Insured (In Words) : RUPEES FIFTEEN CRORE ONLY

Risks Covered : NEW BORE WELLS INSURANCE SCHEME - 15,000 BOREWELL / TUBE WELLS. MAXIMUM SUM INSURED PER WELL IS RS.10,000/-  
Location : ALL FARMERS WHO GET PERMISSION FROM THE CONCERNED AUTHORITIES TO DRILL A BORE WELL / TUBE WELL FOR AGRICULTURAL PURPOSE IN THE STATE OF ANDHRA PRADESH WILL BE COVERED UNDER THE SCHEME.  
Special Peril : AS PER TERMS, CONDITIONS, WARRANTIES OF MoU AND NEW BORE WELL INSURANCE CLAUSE ATTACHED TO THE MoU.  
Special Exclusion : AS PER TERMS, CONDITIONS, WARRANTIES OF MoU AND NEW BORE WELL INSURANCE CLAUSE ATTACHED TO THE MoU.  
Subject To Clause : AS PER TERMS, CONDITIONS, WARRANTIES OF MoU AND NEW BORE WELL INSURANCE CLAUSE ATTACHED TO THE MoU. THE POLICY ISSUING OFFICE WILL SETTLE THE CLAIMS, IF ANY.THE CLAIM CHEQUES SHALL BE ISSUED BY THE COMPANY IN FAVOUR OF THE INSURED FARMER.  
Special Excess : AS PER TERMS, CONDITIONS, WARRANTIES OF MoU AND NEW BORE WELL INSURANCE CLAUSE ATTACHED TO THE MoU.  
Special Conditions: BORE WELLS / TUBE WELLS WILL BE DRILLED STRICTLY IN ACCORDANCE WITH THE PROVISIONS OF APWALTA ACT, 2002 AND THE RULES MADE THEREUNDER THE SUM INSURED PER BORE WELL IS RS.10,000/- WHICH IS INSURED ON FIRST LOSS BASIS. THIS POLICY HAS TO BE READ IN CONJUNCTION WITH MoU AND THE NEW BORE WELL INSURANCE CLAUSE. PREMIUM RATE CHARGED @ 12% SERVICE TAX EXEMPTED. IT IS ALSO AGREED THAT THE CONCERNED AUTHORITIES i.e. DESIGNATED OFFICER, A.P. WALTA CAN ISSUE FORM 3 FOR INDIVIDUAL FARMERS.

Net Premium : Rs.1,80,00,000.00 Service Tax : Rs.0.00

Total : Rs.1,80,00,000.00

Consolidated Policy Stamp Duty  
Paid Vide Proc. No. S4/12119/2004  
Dated 18/6/2004 of Commissioner & I.  
of Rcqn. & Stamps.

In witness whereof this policy has been signed at Hyderabad  
on this 29th day of March , 2005.

For And On Behalf Of  
The New India Assurance Company Limited

Authorised Signatory



A03-04



100Rs.



ఆంధ్ర ప్రదేశ్ రాష్ట్రం ANDHRA PRADESH  
 L.No. 3539 Date 7/3/2005 Rs. 100/-  
 PURCHASER D. Krishna Sa Sastry N/o 44  
 FOR WHOM The New India Assurance Co. Ltd 20  
 TANVEER AHMED  
 S.V.L.No.87/96, R.No.11/2005  
 Opp: Liberty Building,  
 Liberty 'X' Road, Hyd-29.  
 Phone: 23229306  
 05AA 18695  
 7 MAR 2005  
**NEW BOREWELLS INSURANCE**

**MEMORANDUM OF UNDERSTANDING  
 BETWEEN  
 THE GOVERNMENT OF ANDHRA PRADESH  
 AND  
 THE NEW INDIA ASSURANCE COMPANY LIMITED**

This Memorandum of Understanding (hereunder called as MoU) is made between the Governor of Andhra Pradesh, represented by its representatives on this 24 th Day, March 2005.

Andhra Pradesh, Hyderabad (hereinafter referred to as GoAP which expression shall, unless repugnant to the context of meaning thereof, be deemed to mean and include its successors, executors, administrators and assignees of the one part and

*Hejareddy*  
 డా. एस चिरंजीवी रेड्डी  
 Dr S Chiranjeevi Reddy  
 वरिष्ठ मंडल प्रबन्धक  
 Senior Divisional Manager



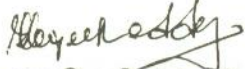
*TCR*  
 Commissioner  
 Rural Development  
 A.P. Hyderabad



The New India Assurance Company Limited, Hyderabad having its Head Office at New India Assurance Building 87, MG Road Fort, Mumbai 400 023 represented by the Regional Office, Hyderabad duly authorized representative (hereunder referred to as the company which expression shall unless repugnant to the extent of meaning thereof be deemed to mean and include its successors, executors, administrators and assignees of the other part and the term and conditions of the Memorandum of Understanding are mentioned hereunder:

Whereas, the Government of Andhra Pradesh requested the New India Assurance Company Limited for a New Bore well Insurance Policy covering all the bore wells / tube wells to be drilled for agricultural purpose by the farmers of Andhra Pradesh as per laid down procedures in the Andhra Pradesh Water, Land and Trees Act 2002 and the rules made there under and letters exchanged between the parties form part of this MoU.

The New India Assurance Company Limited have agreed to provide insurance cover for all the New Bore wells / Tube wells to be drilled by the farmers of Andhra Pradesh for agricultural purpose against total failure / partial failure of water yield from the drilled bore wells / tube wells during one year period of insurance. The company has agreed to cover all the bore wells / tube wells recommended by the Ground Water Dept, Govt of Andhra Pradesh for agricultural purpose for a premium of Rs.1200/- per bore well / tube well. A provisional / advance premium is being paid by the Govt of Andhra Pradesh based on the estimated number of bore wells / tube wells proposed to be drilled to be adjusted based on the actual number of bore wells / tube wells as mentioned herein.

  
डॉ. एस चिरंजीवी रेड्डी  
Dr S Chiranjeevi Reddy  
वरिष्ठ मंडल प्रबन्धक  
Senior Divisional Manager



2

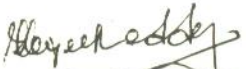
130

  
Commissioner  
Rural Development  
A.P. Hyderabad

The New India Assurance Company Limited, Hyderabad having its Head Office at New India Assurance Building 87, MG Road Fort, Mumbai 400 023 represented by the Regional Office, Hyderabad duly authorized representative (hereunder referred to as the company which expression shall unless repugnant to the extent of meaning thereof be deemed to mean and include its successors, executors, administrators and assignees of the other part and the term and conditions of the Memorandum of Understanding are mentioned hereunder:

Whereas, the Government of Andhra Pradesh requested the New India Assurance Company Limited for a New Bore well Insurance Policy covering all the bore wells / tube wells to be drilled for agricultural purpose by the farmers of Andhra Pradesh as per laid down procedures in the Andhra Pradesh Water, Land and Trees Act 2002 and the rules made there under and letters exchanged between the parties form part of this MoU.


The New India Assurance Company Limited have agreed to provide insurance cover for all the New Bore wells / Tube wells to be drilled by the farmers of Andhra Pradesh for agricultural purpose against total failure / partial failure of water yield from the drilled bore wells / tube wells during one year period of insurance. The company has agreed to cover all the bore wells / tube wells recommended by the Ground Water Dept, Govt of Andhra Pradesh for agricultural purpose for a premium of Rs.1200/- per bore well / tube well. A provisional / advance premium is being paid by the Govt of Andhra Pradesh based on the estimated number of bore wells / tube wells proposed to be drilled to be adjusted based on the actual number of bore wells / tube wells as mentioned herein.

  
डॉ. एस चिरंजीवी रेड्डी  
Dr S Chiranjeevi Reddy  
वरिष्ठ मंडल प्रबन्धक  
Senior Divisional Manager



2

130

  
Commissioner  
Rural Development  
A.P. Hyderabad



In consideration of the aforesaid provisional premium paid / on behalf of the farmers by the Govt of Andhra Pradesh, The New India Assurance Company Limited hereby agree to pay up to Rs.10,000/- to the insured farmer whose newly drilled bore well / tube well has failed Yield Test.

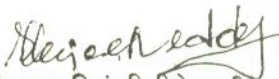
Now, it is hereby agreed between the parties as follows:

## 1. DEFINITION

This is a package insurance scheme to cover the New Borewells / Tube wells drilled by the farmers in Andhra Pradesh for agriculture purpose. The scheme indemnifies the farmers against Total / Partial failure of Water Yield from wells drilled as per the permission accorded by concerned authorities based on technical report of Hydrogeologist/Geophysist. Bore wells / Tube wells will be drilled strictly in accordance with the provisions of the Andhra Pradesh Water, Land and Trees Act, 2002 and the rules made thereunder.

## 2. COVERED PERSON

All the farmers who get permission from the concerned authorities to drill a bore well / tube well for agricultural purpose in the state of Andhra Pradesh will be covered under this scheme.

  
डॉ. एस चिरंजीवी रेड्डी  
Dr S. Chiranjeevi Reddy  
वरिष्ठ मंडल प्रबंधक  
Senior Divisional Manager



3

  
Commissioner  
Rural Development  
A.P. Hyderabad

### 3. SUM INSURED

The sum insured per bore-well is Rs.10,000/- which is insured on First Loss Basis.

### 4. PREMIUM

The premium under this insurance shall be Rs.1,200/- per bore well / tube well. The premium will be paid by the Commissioner of Rural Development and Administrator, Government of Andhra Pradesh under Andhra Pradesh Water, Land and Trees Act 2002 and the rules made there under. Advance premium based on the estimated number of bore wells to be drilled, shall be paid by the Government of Andhra Pradesh before commencement of the Scheme. After the expiry of the policy, actual number of bore wells / tube wells will be determined and appropriate downward adjustment in premium shall be made. If during the course of the policy the number of wells to be drilled is likely to be more than the estimated number shown in the policy, the Government of Andhra Pradesh shall make appropriate upward adjustments in the premium immediately in order to comply with provisions of section 64 VB of the Insurance Act, by which risk will attach only after receipt of the additional premium.

### 5. PROPOSAL FORM

The proposal form to be filled by the Government of Andhra Pradesh will be as per Annexure - I.





## 6. RISK COVERAGE

The risk coverage under this insurance shall be as per the coverage, terms, conditions and exclusions of the NEW BORE WELL INSURANCE clause, copy of which is shown as Annexure - II.

## 7. EXCLUSIONS

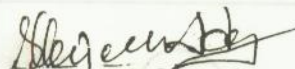
The exclusions under the Insurance Policy are as per "Exclusions" sub-clause in Annexure II.

## 8. DOCUMENTATION

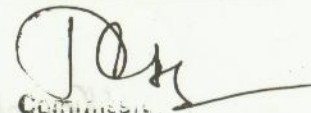
After the receipt of the proposal form and premium as above, The New India Assurance Company, Tied Divisional Office, 9<sup>th</sup> floor, Parishram Bhavan, Basheerbagh, Hyderabad 500 004, will issue a single insurance policy on the name of Government of Andhra Pradesh covering all the new bore wells/tube wells drilled by the farmers in Andhra Pradesh as per the permission accorded by the respective authority and recommended by Ground Water Department, Govt of Andhra Pradesh. The Authority will declare all the permitted bore wells/tube wells to New India Assurance Co Ltd, Tied Divisional Office, 9<sup>th</sup> floor, Parishram Bhavan, Basheerbagh, Hyderabad-500 004, on a monthly basis.

## 9. PERIOD OF MOU

This agreement will be effective from 24<sup>th</sup> MARCH, 2005. Before renewal of the MOU, a review of operation of this scheme shall be done and the rates, terms and conditions shall be decided for the renewal.

  
डॉ. एस चिरंजीवी रेड्डी  
Dr S Chiranjeevi Reddy  
वरिष्ठ मंडल प्रबन्धक  
Senior Divisional Manager



  
Commissioner  
Rural Development  
A.P. Hyderabad

## 10. CLAIMS PROCEDURE

Claims will be processed and settled as per terms and conditions of the New Borewell Insurance clause (Annexure II). Tied Divisional Office, the designated office for servicing this policy, shall settle the claims. Tied Divisional Office shall settle claims within 30 days of receipt of all requisite documents as per checklist (Annexure III). The claim cheques shall be issued by the Company in favour of the insured farmer.

The maximum liability of New India will be Rs.10000/- per borewell.

In the event of dis-agreement on any claim on account of technicalities, the officials of Government of Andhra Pradesh and the Company will sort out the issue with mutual discussions within the frame work of the agreement.

### GUARANTEED YIELD

Between 800 to 1000 Imperial gallons of water per hour pumped continuously for a reasonable Period of time with a suitable pumpset and yield to be measured in container of known capacity of atleast 50 litres. If the yield is below 800 GPH, the well shall be deemed as a total failure. If the yield is between 800 to 1000 GPH, the same is considered as partial loss and the compensation would be as under.

Water yield in imperial gallons per hour		Claim amount payable Rs.
Bore wells	Tube wells	
More than 1000	More than 2000	No Claim
900 to 999	1700 - 1999	3000
800 to 899	1500 - 1699	6000
Less than 800	Less than 1500	10,000

*[Handwritten signature]*

6



*[Handwritten signature]*

Commissioner  
Rural Development  
A. P. Hyderabad, 500 004.



## BASIS INDEMNITY

The basis of indemnity will be the cost of drilling arrived at a rate, not exceeding Rs.180/- per meter upto a depth of 120 meters at the most and in any case not exceeding Rs.10,000/- per bore well/tube well which shall include the following:

- a) Transportation of equipment
- b) Labour Charges of fixing of casing pipe. Cost of casing is not paid.
- c) Cleaning and dewatering charges
- d) Spot investigation charges

However, if the actual expense is less than Rs.10,000/- only actual expenses incurred would be paid.

## 11. TIME LIMIT FOR LODGING

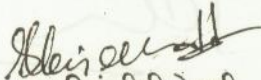
Claims arising during the policy period shall be received by New India Assurance Co.Ltd., early as possible but not later than thirty days of completion of drilling.

## 12. JURISDICTION

In case of any dispute arising out of this MoU the same shall be subject to the jurisdiction of the Andhra Pradesh High Court.

## 13. MODIFICATION / ALTERATION OF THE MoU

Either of the parties of this MoU by giving advance notice of at least three months before the expiry of the scheme may propose modification / alterations of any or all the terms of this MoU and on acceptance in writing of such modification / alteration by other party, the MoU shall stand modified / altered to that extent.

  
डॉ. एस चिरंजीवी रेड्डी  
Dr. S. Chiranjeevi Reddy  
वरिष्ठ मंडल प्रबन्धक  
Senior Divisional Manager



7

  
Commissioner  
Rural Development  
A.P. Hyderabad.

#### 14. DETERMINATION OF THE AGREEMENT

At the option of either of the parties to this MoU can be cancelled/terminated subject to any advance notice of at least three months by party intending to terminate the MoU to the other party declaring the intention to terminate the same. The MoU shall stand automatically cancelled/terminated immediately on expiry of three months period from the date of notice unless the notice is revoked before expiry of the three months.

#### MISCELLANEOUS

15. In case of any difference of opinion with regard to the interpretation of any or whole of the clauses of MoU the decision of a Three Member Committee consisting of a nominee of the Government of Andhra Pradesh, a nominee of New India Assurance Co.Ltd., and a third member mutually agreed upon, shall be final.
16. The operation of the New Well Insurance Scheme shall be strictly as per the terms, conditions, warranties and exclusions of the New Bore Well Insurance Clause attached hereto as Annexure II.
17. All the insured farmers shall strike to harness the rain water by constructing rain water harvesting structures in the vicinity of the bore wells/ tube wells for the replenishment of the ground water for

*[Handwritten signature]*

8

*[Handwritten signature]*

Commissioner  
Rural Development  
A.P. Hyderabad



long term sustainability of the bore wells which is contemplated in the Andhra Pradesh Land, Water and Trees ACT 2002.

18. Commission, of any kind Viz; Agents' Commission, Group Commission etc., is not payable to any person / official.

Through this Authorised representatives have executed this Memorandum of Understanding as on the date first above written.


In witness whereof the parties hereto have set their signature on this 24<sup>th</sup>, March 2005, in the presence of the following witnesses.

For and on behalf the Governor of Andhra Pradesh



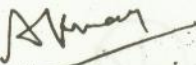
J.C.SHARMA, IAS  
Commissioner, Rural Development &  
Administrator (APWALTA).  
Commissioner  
Rural Development  
A.P. Hyderabad

For and on behalf of The New India Assurance Co.Ltd.



DR.S.CHIRANJEEVI REDDY  
SR.DIVISIONAL MANAGER

Witnesses:

1. 


So2  
DP  
Commissioner  
Govt. of A.P. Hyderabad.

डॉ. एस चिरंजीवी रेड्डी  
Dr S Chiranjeevi Reddy  
वरिष्ठ मंडल प्रबन्धक  
Senior Divisional Manager



9

Witnesses

1.  B1, New India Assurance  
Hyderabad.

2.

137

THE NEW INDIA ASSURANCE CO. LTD.

(Regd. & Head Office: 87, M.G.Road, Fort, Mumbai - 400 001).

PROPOSAL FOR NEW BOREWELL INSURANCE

1. Name of the Proposer : GOVERNMENT OF ANDHRA PRADESH
2. Address : Rep.by: Commissioner, Rural Development & The Administrator (APWALTA).  
5<sup>TH</sup> Floor, Insurance Bldg, Tilak Road, Abids, Hyderabad - 500 001.
3. Are all the bore wells / tube wells proposed to be insured new and used for irrigation / agricultural purpose only. : - YES -
4. Whether the bore wells / Tube wells would be drilled as per the Andhra Pradesh Land, Water and Trees Act, 2002. - YES -
5. Estimated number of bore wells / Tube wells proposed to be insured: 15,000
6. Sum Insured per bore well proposed to be insured : Rs.10,000/-

We hereby propose to insure the above mentioned bore wells / dug wells with The New India Assurance Company Limited, subject to the terms and conditions, warranties and exclusions of the Company's New Well Insurance Clause. I / we warrant that the answer to the above questions are true and that are correctly described. We declared that details of the bore wells proposed to be dug and approved by the Competent Authority as per the Andhra Pradesh, Water and Trees Act 2002 shall be furnished to the designated office regularly in the enclosed format. I / We declare that no information material to the insurance has been withheld and agree that this proposal shall be the basis of the contract between me / us and the Company.

Date at: Hyderabad, this 24<sup>th</sup> day of March 2005.



(Signature of Proposer)  
Commissioner Rural Development &  
Administrator, APWALTA.

Commissioner  
Rural Development  
A. P. Hyderabad.





**THE NEW INDIA ASSURANCE CO. LTD.**

(Regd. & Head Office: 87, M.G. Road, Fort, Mumbai - 400 001.)

**NEW BOREWELL INSURANCE CLAUSE**

WHEREAS the Government of Andhra Pradesh THE Proposer named in the Schedule hereto has made to **THE NEW INDIA ASSURANCE CO. LTD.** (hereinafter called the "COMPANY") a Proposal and declaration which shall be the basis of this contract and be deemed to be incorporated herein for the insurance hereinafter contained and has paid the premium stated herein.

NOW THIS POLICY WITNESSETH that subject to the terms, exceptions, warranties and conditions contained herein or endorsed thereon the Company shall indemnify the insured farmer against loss due to failure of bore well/tube well as defined hereinafter during the **time of drilling until the Yield Test is completed** and which falls within the period of Insurance stated in the schedule provided the drilling of the well, part or full, has taken place during the period of insurance.

**DEFINITION:** For the purpose of interpretation of the terms used in this Policy, they shall be deemed to have the same meaning as hereinafter defined:

- (i) A "Well" under this Policy shall be deemed to mean a bore well/tube well drilled according to standard specifications laid down by the Ground Water Department, Government of Andhra Pradesh under the APWALTA 2002 and rules 2004, which includes techniques such as selection of site through methods of hydrogeological and geophysical prospecting and using resistivity meter for carrying out electrical conductivity test and adoption of scientific methods for drilling and testing of well.
- (ii) "Hydro-Geologist / Geophysicist" means a person having qualification in the subject of hydrogeology/geophysics and



- having reasonable experience, to be able to evaluate ground water resources, having knowledge of geology and topography of the area where the well is proposed; and knowledge of the degree and depth of the weathering of rock and intensity of fractures, possessing necessary scientific equipment for carrying out "resistivity" test.
- (iii) This policy covers bore wells /tube wells for agricultural purpose only which are to be newly drilled during the policy period after proper site selection conducted on scientific principles and methods. This will not apply to existing bore wells/tube wells
  - (iv) Bore well/Tube well proposals must be accompanied by site selection report; obtained from qualified hydro-geologist / geophysicist / geo- hydrologist approved by Ground Water Department, Government of Andhra Pradesh Company; in the prescribed format. The test to be based on geophysical methods only, such as logging, vertical electrical sounding, etc., one shall take into account distance factor of not less than 250 meters between two wells as stipulated by Ground Water Department, Government of Andhra Pradesh. The well sites shall be located only in areas suitable for ground water exploitation, excluding over-exploited villages/ areas.
  - (v) Volumetric method for measuring the yield means using compressor to flush out water from the bore and measuring it in a container of known capacity of atleast 50 litres.
  - (vi) A Three Member Committee means (1) The Hydro-Geologist or Geophysicist of Ground Water Department, (2) Representative from The New India Assurance Co. Ltd, (3) MRO or his representative, constituted for bore well inspection and certification.
  - (vii) The well shall be deemed to have failed if it is verified and certified jointly by the three Member Committee consisting of (1) The Hydro-geologist or Geophysicist of Ground Water Department, (2) Representative from The New India Assurance Co. Ltd, (3) MRO or his representative, in the presence of the farmer/beneficiary.



(viii) **PERSONS INSURED:** All the farmers in the State of Andhra Pradesh are who permitted to drill bore wells/tube wells for agriculture purpose by the Ground Water Department, Government of Andhra Pradesh.

(ix) **BASIS OF INDEMNITY:** The basis of indemnity will be the cost of drilling arrived at a rate not exceeding Rs.180/- per meter up to a depth of 120 meters at the most and in any case not exceeding Rs.10,000/- per bore well/tube well which shall include the following:

a) Transportation of equipment	
b) Labour charges of fixing of casing pipe. Cost of casing is not paid.	
c) Cleaning and dewatering charges.	
d) Spot investigation charges.	

However, if the actual expense is less than Rs.10,000/- only actual expenses incurred would be paid.

(x) The premium under this insurance shall be Rs.1200/- per Bore Well/ Tube Well. Advance premium will be paid by the Government of Andhra Pradesh based on the estimated number of bore wells/tube wells to be drilled.

(xi) **YIELD TESTING:**

The bore / tube well has to be pumped continuously with a suitable pump set and yield is to be measured intermittently with a container of known capacity of at least 50 litres.

Where yield test is not possible by submersible pump set, test by air-pressure method (also known as Air lift method) shall be permitted. In case test is done by Airlift method, then the yield shown shall be loaded by 20% to arrive at the correct yield.

(xii) **GUARANTEED YIELD:**

Based on the Yield Test, if the yield is 1000 GPH and above, the well is termed as successful well.

If the yield is between 800 to 999 GPH, the well shall be deemed as partial failure.

If the yield is below 800 gph, the well shall be deemed as a total failure.

(xiii) The scale of compensation for total failure and partial failure of borewells is as under:

Water yield in imperial gallons per hour		Claim amount payable Rs.
Bore wells	Tube wells	
More than 1000	More than 2000	No Claim
900 to 999	1700 - 1999	3000
800 to 899	1500 - 1699	6000
Less than 800	Less than 1500	10,000

#### (xiv) **ADJUSTMENT CLAUSE**

After the expiry of the policy, actual number of bore wells will be determined and appropriate downward adjustment in premium shall be made if necessary. In case the number of bore wells/tube wells drilled is likely to be more than the estimated number shown in the policy, the Government of Andhra Pradesh shall make appropriate upward adjustments in the premium before exhausting the advance premium paid.

A statement of bore wells approved and dug by the Authorities is to be furnished on a monthly basis to the designated office of the Company.

#### **SPECIAL CONDITIONS**

1. Drilling of Bore wells to conform to Andhra Pradesh Water, Land and Tree Act 2002 and rules 2004 and specific guidelines issued by the Government of Andhra Pradesh. Ground Water Department in their Circular Memo No.11705/Hg(5)/2003, dated 17.9.2004.
2. Registers to be maintained by the concerned MROs on the Registration of New wells as also the existing bore wells as required for in the Andhra Pradesh Water, Land and Tree Act 2002.



3. Feasibility Report of Hydro-Geologist/Geophysicists should be in the prescribed format attached as Annexure.

### **WARRANTIES**

1. It is the duty of the insured farmer to ensure that the site proposed is duly inspected by a Hydro-Geologist / Geophysicist as per APWALTA 2002 norms.
2. The insured farmer shall ensure that site survey is carried out only by a geophysicist/hydro geologist empanelled by the Groundwater Department, Govt. of Andhra Pradesh.
3. The insured farmer shall also ensure that a minimum of three Vertical Electrical Soundings (VES) have been made before a site has been selected by the empanelled hydrogeologist / geophysicist. It is hereby declared and agreed that while selecting the site, number of soundings can be reduced from 3 to 2 provided if valid reason, viz., distance criteria, etc., comes in the way of recommending a Bore well/Tube Well point.
4. Further the casing pipe with minimum 6" inner diameter shall be installed properly to seat so that the loose formation to prevent collapsing. The casing pipe shall be slotted / perforated wherever it has been so indicated by the Geo-physicist/ Hydrogeologist in his site selection report.
5. After completion of the drilling operation the insured farmer shall obtain certificate jointly certified by the Three Member Committee (Refer s.no.vi of Definitions).
6. Cost of casing pipe is not covered.
7. The Company undertakes no risk or liability for any damage or for any safety or preservation of the casing pipes whether during the course of drilling or at any other time.

8. In case the casing pipes are removed before yield test has been conducted and certified as laid down hereinabove, the Company shall not be liable.
9. The Company shall have access to the well at all times either for monitoring yield testing or drilling operations or for conducting its investigations, and any obstruction to such access would entitle the Company to reject the claim.
10. No well will be proposed if it is within a radius of 250 meters of any other well. In case such a well has come up after site selection but before drilling commencement, the driller shall suspend drilling operations.
  - (i) The proposed well site shall be suitably identified from the other existing wells in the area. The well site shall be marked in the Site Survey.
  - (ii) The Company reserves the right to survey the claims. The insured farmer shall cooperate with the Committee who may recommend measures for re-vitalizing the well by deepening the depth further, clearing and flushing and allowing sufficient rest for the bore.
  - (iii) The insured farmer shall cooperate with the Committee for conducting pump test to measure yield by providing power and water for flushing etc.
  - (iv) Yield testing charges are to be borne by the insured farmer.
  - (v) It shall be the duty of the insured farmer to ensure drilling upto the recommended depth and to ensure vertical alignment of the casing and to install the casing upto the hard rock zone.
  - (vi) It is the duty of the insured farmer to observe all other conditions as stated herein including notification to the Company in writing upon knowledge of failure of well, submission of claim form along with work completion report with site selection report.



- (vii) Warranted that the company is not liable if a successful well becomes a failed well subsequently.
- (viii) Warranted that the Company is not liable for structural/operational/and quality water failures.
- (ix) Warranted that the Company declines its liability if any wrong doing / withholding of information / misrepresentation / not following policy conditions by insured farmer / proposer.
- (x) Only wells drilled for irrigation purposes are, covered and wells drilled for drinking water are not covered.
- (xi) Warranted that the driller should strictly drill as per the recommendations of Hydrogeologists / Geophysicists. Any violation of such recommendations of Hydrogeologists/Geophysicists the claim shall be repudiated.

### **CONDITIONS**

1. The policy and the schedule shall be read together as one contract and any word or expression to which specific meaning has been attached in any part of the policy or of the Schedule shall have such specific meaning wherever it may appear.
2. Every notice and other communication to the Company required by this policy shall be in writing.
3. It is the duty of the insured farmer in all cases to take such measures as may be reasonable for the purpose of averting or minimizing a loss and to act in all circumstances giving rise to or leading to the loss as if he is uninsured.
4. The insured farmer, upon knowledge of a failure or occurrence likely to give rise to a claim hereunder shall give rise to a claim hereunder shall give immediate written notice thereof to the office of the Company.

5. The insured farmer shall at the expense of the Company do and concur in doing and permit to be done all such acts and things as may be necessary or reasonably required by the Company for the purpose of enforcing any rights and remedies or of obtaining any relief or indemnity from other parties/organizations to which the Company shall be or would become entitled or subrogated upon its paying for or making good any loss under the policy, whether such acts and things shall be or become necessary or required before or after his indemnification by the Company.
6. This insurance can be terminated at any time by giving 30 days notice on either side before expiry of the policy period but in no case the policy can be cancelled in respect of a well where a digging of the bore has already taken place.
7. If at the time of loss or damage happening to any property hereby insured, there be any other insurance or insurances subsisting whether effected by the insured farmer or by any other person covering the same property the Company shall not be liable to pay or contribute more than its ratable proportion of such loss or damage.
8. In case any circumstances likely to result into failure of well arise, the insured farmer shall keep the Company informed of the same and in the event the Project is abandoned by the insured farmer due to anticipated failure, the Company shall bear only the cost upto the stage at which well is abandoned. Claim in such event will be subject to recommendation of the three Member Committee shown in s.no.vi of Definitions.
9. It is a condition of the policy that the boring of the well shall be carried out expeditiously and shall be completed in any case within the policy period.
10. In no case whatsoever shall the Company be liable for any loss or damage after the Yield Test or after a period of 72 hours from the time of completion of bore well/tube well drilling, whichever is earlier.



11. If the claim be in any respect fraudulent or if any false declaration be made or used in support thereof or if any fraudulent means are used by the insured farmer or anyone acting on his behalf to obtain any benefit under this policy or if the loss or damage be occasioned by willful act or with the connivance of the insured farmer, all benefits under this policy shall be forfeited.
12. The due observance and fulfillment of the terms, conditions and endorsements of this policy in so far as they relate to anything to be done or complied with by the insured farmer and the truth of the statements and answers in the said proposal shall be conditions precedent to any liability of the Company to make any payment under this policy.

13. **ARBITRATION :**

If any dispute or difference shall arise as to the quantum to be paid under the Policy (liability being otherwise admitted) such difference shall independently of all other questions be referred to the decision of a sole arbitrator to be appointed in writing by the parties to or if they cannot agree upon a single arbitrator within 30 days of any party invoking arbitration the same shall be referred to a panel of three arbitrators, comprising of two arbitrators, one to be appointed by each of the parties to the dispute/difference and the third arbitrator to be appointed by such two arbitrators and arbitration shall be conducted under and in accordance with the provisions of the Arbitration and Conciliation Act, 1996.

It is clearly agreed & understood that no difference or dispute shall be referable to arbitration as hereinbefore provided if the Company has disputed or not accepted liability under or in respect of this policy.

It is hereby expressly stipulated and declared that it shall be a condition precedent to any right of action or suit upon this Policy that award by such arbitrators or umpire of the amount of the loss or damage shall be first obtained.”

14. It is also hereby further expressly agreed and declared that if the Company shall disclaim liability to the insured farmer for any claim hereunder and such claim shall not, within twelve calendar months from the date of such disclaimer have been made the subject matter of a suit in a Court of Law, then the claim shall for all purposes be deemed to have been abandoned and shall not thereafter be recoverable hereunder.

### EXCLUSIONS

1. Expenses incurred but not covered specifically are excluded.
2. Natural calamities, riots, strike, terrorism are also excluded from the scope of the cover.
3. Quality of water and structural failure are also not covered.
4. Bore wells/tube wells drilled in over exploited basins as notified by the Ground Water Department, Govt. of Andhra Pradesh.
5. Drilling of bore wells/tube wells in contravention of the provisions of APWALTA are not covered.
6. Company's liability is restricted to a maximum of 20% of the bore wells/tube wells recommended for drilling.
7. Cessation of work whether total or partial.
8. Willful act or willful negligence of the insured farmer or his representative.
9. Faulty design, defective material of casing and bad workmanship.
10. The Company shall have no liability for expenses in connection with bodily injury, illness, disease, death, workman's compensation, loss of drill stem, damage to pump sets, loss of production, all expenses of conditioning well to resume drilling operations and any expenses that may be incurred by the insured farmer which are not specifically covered under the policy.



11. All claim arising from or in consequence of or contributed by ionizing radiations or contamination by radioactivity from any nuclear fuel. For the purpose of this condition, only combustion shall include any self-sustaining process of nuclear fission.

12. This insurance does not cover any loss or damage occasioned by or through or in consequence directly or indirectly of any of the following occurrences viz;

(a) War, invasion, act of foreign enemy, hostilities or war like operations whether war be declared or not, civil war.

(b) Mutiny, Riot, Malicious, Terrorism damage, Military or popular uprising, insurrections, rebellion, revolution, military or usurped power, martial law or state of siege.

(c) This insurance does not cover losses caused directly or indirectly due to flood, inundation, hurricane, earthquake and other convulsions of nature.

(d) Any loss or damage happening during the existence of abnormal conditions (whether physical or otherwise) which are occasioned by or through or in consequence, directly or indirectly of any of the said occurrence shall be deemed to be loss or damage which is not covered by this insurance except to the extent that the insured farmer shall prove that such loss or damage happened independently of the existence of such abnormal condition.

13. The Company will not be liable for any expenses associated with yield testing.

### **CLAIMS PROCEDURE**

1. Immediate notice shall be given by the insured farmer to the Company's designated office in writing as soon as failure of well is noticed.

2. In case of failure casing pipe should not be removed until the insurance Company completes the survey.
3. The Company may appoint a surveyor/investigator to assess the loss.
4. Surveyor shall have access to the site for inspection and verify all the relevant papers/documents and refusal shall entail rejection of claims.
5. The loss should be substantiated with details of expenses incurred, Claim Form, Work Completion Report and Drilling log sheet in the prescribed formats and certified by the three Member Committee shown in S.no.vi of "Definitions".
6. Upon the claim becoming admissible, the designated office of the Company shall issue claim cheque in favour of the farmer. Once the claim is settled, all the rights of compensations from any other source shall be subrogated to the Insurance Company.

#### **OTHER IMPORTANT TERMS:**

- (a) The Onus of proof of loss always rests with the beneficiary.
- (b) Additional slotted casing pipe shall be used by the farmer if recommended by the drilling supervisor.
- (c) The insured farmer shall provide power for yield testing and adequate water for flushing the bore after completion of drilling.



**ANNEXURE – III**

GOVERNMENT OF ANDHRA PRADESH  
OFFICE OF THE MANDAL REVENUE OFFICER,

\_\_\_\_\_ MANDAL, \_\_\_\_\_ DISTRICT, PIN CODE \_\_\_\_\_

From  
The Mandal Revenue Officer &  
Chairman, APWALTA,  
\_\_\_\_\_ Mandal  
\_\_\_\_\_ District.  
PIN Code \_\_\_\_\_

To  
The Sr. Divisional Manager,  
The New India Assurance Co. Ltd.,  
Tied Divisional Office – 610200  
Parishram Bhavan, 9<sup>th</sup> floor, 5-9-58/B,  
Basheerbagh, Hyderabad – 500 004.

Lr.No. \_\_\_\_\_ Dt. \_\_\_\_\_

Sir,

- Sub: - APWALTA – Submitting forwarding letter cum checklist letter for bore well / tube well compensation of Shri / Smt \_\_\_\_\_ S/o / W/o, \_\_\_\_\_ village \_\_\_\_\_ Mandal \_\_\_\_\_ District.
- Ref: - 1) Well Permission Ref No. \_\_\_\_\_ Dt \_\_\_\_\_ in Form 3 for drilling well under APWALTA.  
2) Master Policy No. 610200/47/04/00024.

Please find enclosed herewith, the following documents, as prescribed by you, in support of the insurance claim of Sri / Smt \_\_\_\_\_ S/o / W/o \_\_\_\_\_ Village \_\_\_\_\_ Mandal \_\_\_\_\_ District \_\_\_\_\_ for failure of the well, permitted under APWALTA – 2002 vide reference 1<sup>st</sup> cited, for necessary action at your end for payment of the claim at the earliest.

1. Site Investigation Report
2. Well permission in Form - 3
3. Well completion report from the Driller
4. Driller's Bill
5. Claim Intimation Letter
6. Yield Test Report
7. Claim Form
8. Recommendation of the MRO

You are therefore requested to please send the claim amount in favour of the farmer through this office. I hereby confirm that there is no breach of provisions, conditions, norms and Rules of APWALTA with regard to this bore well / tube well.

Encl: as above.

Yours faithfully,

Mandal Revenue Officer, \_\_\_\_\_ Mandal

Copy to the Commissioner, Rural Development, Tilak Road, Abids,  
Hyderabad

Copy to the District Collector, \_\_\_\_\_ District.

Copy to the Project Director, DWMA, \_\_\_\_\_ District.

Copy to RDO, \_\_\_\_\_ Division, \_\_\_\_\_ District.

Copy to the farmer Shri / Smt \_\_\_\_\_, S/o / W/o \_\_\_\_\_, Village \_\_\_\_\_  
Mandal, \_\_\_\_\_ District, \_\_\_\_\_, PIN \_\_\_\_\_

# 1. SITE INVESTIGATION REPORT

## REPORT ON FEASIBILITY OF GROUND WATER FOR CONSTRUCTION OF WELL/BOREWELL/ FILTERPOINT /INFILTRATION WELL/TUBEWELL/ ANY OTHER STRUCTURE [SPECIFY]

### I. GENERAL:

1)	Investigation Conducted by	
2)	Date and duration of investigation.	
3)	Name of the beneficiary/ Organization	
4)	Purpose of investigation and requirement of water.	
5)	Location :	
	Village	
	Mandal	
	District	
	Survey No.	
	Extent of the area in ha.	
	Coordinates and distance and direction with reference to village central point.	

### II. PHYSIOGRAPHY AND DRAINAGE

1.	Topography	
2.	Soil type and thickness	
3.	Drainage pattern	
4.	Elevation (MSL) in m.	
5.	Sub-basin name, categorization and stage of development in the basin	
6.	Average annual rainfall in mm.	
7.	Tanks/Reservoirs/Canals.	
8.	Proximity to surface water bodies	
9.	Stream/River [ specify the nature : influent/effluent]	
10.	Command/Non command.	



### III. HYDROGEOLOGICAL CONDITIONS:

1.	Geology of the area (Rock type and texture)	
2.	Average thickness of weathered zone	
3.	Structural controls if any	
4.	Depth range of wells in the area in m. [1] Dugwell [2] Borewells	
5.	Yield range of wells [1] Dugwell [lph] [2] Borewells [lph]	
6.	Area irrigated under each well Kharif/Rabi. [1] Dugwell [2] Borewells	
7.	Location of nearest piezometer, depth to water level in the piezometer and water level trend.	

IV. Hydrogeological evidence: Well inventory [2 km. Radius from the investigated area] data									
Sl.No.	Type of well	Name of the owner	Survey No.	Dia. and depth of well in m.	SWL in m.bgl	Mode of lift with HP	Yield in lph and hours of pumping	Cropping pattern and area irrigated in ha. Kharif/Rabi	Re-marks

### V. RESULTS OF GEOPHYSICAL INVESTIGATIONS:

Yes and Location	No	P1	H1	P2	H2	P3	H3	P4	H4	H	Re-marks

#### Geophysical inferences:

[Note: The interpreted data with curves to be submitted to the concerned Deputy Directors of Ground Water Department of the District].

VI	QUALITY OF GROUNDWATER	Potable/suitable for irrigation / saline/ brackish.
----	------------------------	---

VII	SUGGESTIONS FOR IMPROVING RECHARGE TO GROUND WATER.	
-----	---	--

**VIII. CONCLUSIONS AND RECOMMENDATIONS:**

1.	Justification for recommending/rejecting the site.	
2.	If recommended, Type of well recommended with dia. and depth.	
3.	Location of recommended site with reference to permanent land mark.	
4.	Distance of nearest well	
5.	Expected yield in lph.	
6.	Expected area to be irrigated and recommended cropping pattern.	
7.	Date of submission of report.	

**IX. SKETCH OF THE AREA.**

**SIGNATURE OF THE INVESTIGATION OFFICER [S]**

ASSISTANT DIRECTOR.

DEPUTY DIRECTOR.



## 2. WELL PERMISSION IN FORM-3

### **FORM - 3** (see rule 13)

#### ***Permission for digging a Agricultural well / Drinking water well***

Sri ..... of ..... (Address) is permitted to dig a new well at ..... (location) to a depth of ..... meters for drawing water for Irrigation use, subject to the following conditions:-

- (1) The well should not be used for drawing water for any other purpose other than applied for.
- (2) The withdrawal of water should be regulated, and no wastage of water should be done.
- (3) The utilized water should be recycled as prescribed for recharging the ground water.
- (4) Structures should be constructed for harvesting rainwater in the vicinity of the well.  
( mandatory in case the proposed well falls in area declared as Over Exploited Area)
- (5) The utilization of water will be subject to the regulation from time to time based on the extraction water from the well.
- (6) The borewell is insured for a sum of Rs. \_\_\_\_\_ wide the insurance master policy No. \_\_\_\_\_ . The applicant has paid the premium amount of Rs. \_\_\_\_\_ by D.D No. \_\_\_\_\_.

Note: Geologist report including site plan is enclosed,

Place :  
Date :

**Designated Officer,**  
**Water, Land and Tree Authority**  
**(with seal)**

### 3. WELL COMPLETION REPORT

District : \_\_\_\_\_ Date of drilling : \_\_\_\_\_

Mandal : \_\_\_\_\_

Village : \_\_\_\_\_

1.	Name of the beneficiary with father's name	
2.	Survey No. and extent	
3.	Type of Well drilled (BW/TW/FP etc.)	
4.	Depth drilled in m.	
5.	Diameter of the well in m.	
6.	Casing particulars in m.	
7.	Water met at metres.	
8.	Depth range of yield zones in m. and yield in lph.	
9.	Static water level in the well next day of completion of drilling in m. bgl	
10.	Yield at the end of drilling in lph.	
11.	Distance to the nearest well in m.	
12.	Name of the Agency who has drilled the well	
13.	Whether the well is successful/failure	
14.	Remarks.	



**4. Driller's bill**

- 1) R.T.A No. of the rig
- 2) Name and address of the owner
- 3) Registration no. of the rig with the Dy. Director, (GWD)
- 4) Depth in meters drilled.
- 5) Rate per meters drilled.
- 6) Cost of drilling Rs.
- 7) Charge for fixing casing pipe. Rs.
- 8) Other charges 1. Rs.
- 2. Rs.
- 3. Rs.

Grand total Rs.(in words) \_\_\_\_\_

Paid the above said amount

Received the above said  
Amount

Signature of the farmer

Signature of the  
rig owner

## 5. క్లెయిమ్ కొరకు వినతిపత్రం

(Claim Intimation Letter)

శ్రీ ..... శ్రీయుత మండల రెవెన్యూ అధికారి,  
..... గ్రామము ..... మండలము  
..... మండలము ..... జిల్లా  
..... జిల్లా ఆంధ్రప్రదేశ్.

అయ్యా,

విషయము:- బోర్ ఫెయిల్ అయిన కారణంగా, ఇన్సూరెన్స్ పైకము  
కొరకు దరఖాస్తు సమర్పించుట గురించి.

పై విషయము ననుసరించి, తమతో మనవి చేయునదేమనగా, నాయొక్క  
భూమిలో బోరు వేయించగా, అది ఫెయిల్ అయినది. ఆ విషయమై మీకు  
తెలియపరుస్తూ తగిన వివరములను ఈక్రింద పొందు పరచుచున్నాను.

1. రైతు/పాలసీదారుని పేరు :
2. బోరు బావి తవ్విన ప్రదేశం  
యొక్క సర్వేనంబరు :
3. గ్రామము :
4. మండలము :
5. జిల్లా :
6. మాస్టర్ పాలసీ నంబరు : 610200/47/04/00024
7. పాలసీ వ్యవధి : 24-3-2005 నుండి 23-3-2006 వరకు
8. డ్రిల్లింగ్ మొదలైన తేది :
9. డ్రిల్లింగ్ పూర్తయిన తేది  
మరియు సమయము :



10. బోరు ఫెయిల్ అయిన దానికి

కారణాలు

ఃఅ) అతి తక్కువ నీరు లభించుట

ఆ)బంక మట్టి వచ్చిన తదుపరి

డిల్లింగ్ జరగకపోవుట.

ఇ)బోరు కూలిపోవుట

ఈ)ఇతరములు

ఈ యొక్క బోరును ఇతరులెవ్వరూ ఏవిధంగాను నష్టపరచే అవకాశం లేకుండా పైన మూతను ఏర్పాటు చేసినాను.

దయచేసి నాబోరు బావి యొక్క నీటి దిగుబడి పరీక్ష (Yield Test) ను త్రిసభ్య కమిటీతో చేయించి ధ్రువపర్చగలరు.

పై వివరములను ధ్రువపరస్తూ, నా బోరు ఫెయిల్ అయిన కారణంగా, నాకు ఇన్సూరెన్సు పైకము ఇప్పించగలరని కోరుచున్నాను.

జతపరచినవి:-

1)యం.ఆర్.ఓ. గారి అనుమతి పత్రము

ఇట్లు

2)డిల్లింగ్ ఏజెన్సీ వారినుండి పైకము

భవదీయుడు

ముట్టినట్లు రసీదు.

(సంతకము)

నఖలు కాపీ : సీనియర్ డివిజనల్ మేనేజరు,

ది న్యూఇండియా అస్సూరెన్సు కం!!లి!!.,

టైడ్ డివిజనల్ కార్యాలయము - 610 200

పరిశ్రమ భవన్, 9 వ అంతస్తు, 5-9-58/B,

బషీర్ బాగ్, హైదరాబాద్-500 004

ఫోన్ : 040-23236343, 23212440

ఫాక్స్ : 040-23234281.

## 6. Yield Test Report

Ref:- Well permission reference No..... from Mandal Revenue Officer,.....Mandal, .....District.

1. Name of the farmer :
2. Survey Number :
3. Village / Mandal :
4. District :
5. Master Policy No : 610200/47/04/00024.
6. a) Total depth of the bore well drilled (in metres) :  
b) Actual recommended diameter and depth as per site investigation report in metres. :
7. Depth to water level below ground level (in metres) :
8. Date on which yield test conducted
9. Method of yield test (Testing equipment to be arranged by the district WALTA authority (PD, DWMA) Submersible pump/air lift method.
10. Duration of yield test in \_\_\_\_\_ Minutes.
11. Discharge during the test in GPH.  
I. 5 minutes  
II. 10 minutes  
III. 15 minutes  
IV. 30 minutes  
V. 60 minutes  
(Period of yield test to be decided by the committee on site)
12. Total drawdown (in metres)
13. Final stabilized discharge (gph)
14. Projected discharge in case of testing by Airlift method (gph).

Name and Signature  
Representative from  
Mandal Revenue Office

Name and Signature  
Representative from  
Insurance Company

Name and Signature  
Technical Officer from  
Ground Water Department



## 7. CLAIM FORM



**THE NEW INDIA ASSURANCE COMPANY LIMITED**  
(Regd. & H.O. New India Assurance Bldg. 87, Mahatma Gandhi Road,  
Fort, Bombay - 400 001).

The issue of this form is not to be taken as an admission of Liability / Claim.

### FAILURE OF BORE WELL/TUBE WELL INSURANCE

Policy No. \_\_\_\_\_

Claim No. \_\_\_\_\_

#### I. INSURED :

1. Name of insured farmer : \_\_\_\_\_
2. Address : \_\_\_\_\_

#### II. WELL DETAILS:

1. Situation of well site : \_\_\_\_\_  
Survey no. \_\_\_\_\_  
(Village, Mandal & District)
2. Type of well : \_\_\_\_\_
3. Well specification : Diameter      Depth      Cost  
a) As sanctioned : \_\_\_\_\_  
b) As executed : \_\_\_\_\_
4. a Cost of digging/boring : Rs. \_\_\_\_\_  
b. Spot Investigation charges : Rs. \_\_\_\_\_  
c. Labour charges for fixing of casing pipe. : Rs. \_\_\_\_\_  
d. Transportation of equipment : Rs. \_\_\_\_\_  
e. Cleaning & dewatering charges. : Rs. \_\_\_\_\_  

Total : Rs. \_\_\_\_\_
5. Machinery used for drilling

**III. SITE SELECTION:**

- a. Name of Investigator, his qualification and address :
- b. Date of Investigation :
- c. Declaration number and date :

**IV. DRILLING AGENCY DETAILS:**

- a. Name & address of the drilling agency :
- b. Vehicle No. :
- c. GWD Regn. No. :
- d. Name of the Driller :
- e. Date of Drilling :
- f. Depth up to which Drilled : Mtrs \_\_\_\_\_ Fts. \_\_\_\_\_
- g. Total cost of Drilling : Rs. \_\_\_\_\_
  - i) Bill no. \_\_\_\_\_
  - ii) Date of Payment of bill \_\_\_\_\_

- V.
- a. Date when failure noticed and submission of failure report to insurance company. :
  - b. Please attach report of Hydrogeologist duly approved by Dy. Director, Ground Water Dept. Govt. of Andhra Pradesh. :

**VI. YIELD TESTING:**

- a. Name and address of person/ Agency doing yield testing. :



Attach yield testing report showing:

- (i) Depth
  - (ii) Diameter
  - (iii) Method of pumping out water
  - (iv) Hours during which pumped
  - (v) Measure of container used
- b) Was any recommendation made for further deepening
- VII. Was slotted/perforated casing recommended by drilling supervisor?
- VIII. Was the alignment of the bore in order?
- IX. Whether Bore well or Tube well is drilled at the same place where Geologist has recommended : YES/NO
- If yes, please furnish Sy.No. and land marks.
- X. Whether spacing norms are followed as per WALTA Act : YES/NO

As soon as the failure has become known, the policy issuing office of the company must be notified without delay. Agents are not authorized to accept Notification of Loss or Damages.

I/We, the undersigned policy holders, hereby declare that I/We have answered the above questions conscientiously and truthfully and I/We are liable for the correctness of the statement. Further I hereby confirm that the terms, conditions and rules of APWALTA Act, 2002, Rules and amendments 2004 are strictly adhered and followed by me in this regard.

Place:

Date :

(SIGNATURE OF THE FARMER)

## **8. Recommendation of Mandal Revenue Officer for compensation**

Ref:- 1) Claim intimation Lr. of Sri..... Dt. ....  
2) Yield test report dt:.....

\*\*\*\*\*

This is to certify that the bore well / Tube well drilled in the land of Shri.....S/o, W/o, H/o....., Sy. No....., Village ....., Mandal....., District:..... is inspected and tested by the committee members on .....

After careful scrutiny of all the documents submitted in support of the claim and also taking the result of the yield test, into consideration the yield of the bore well is measured as .....gph (in words ). Based on the above yield, the case may be considered as Total / Partial loss and a sum of Rs..... ( in words ) may be granted as a compensation, subject to terms and conditions of the Master Policy and MoU.

The following prescribed documents are enclosed in support of the claim.

1. Site Investigation Report
2. Permission in Form - 3
3. Well completion report from the Driller
4. Driller's Bill
5. Claim Intimation Letter
6. Yield Test Report
7. Claim Form

Kindly send the insurance claim money in favour of the above farmer through this office at the earliest.

Place:

Signature of the MRO  
Chairman, APWALTA, Mandal  
Authority, with seal

Date:

To  
Senior Divisional Manager,  
The New India Assurance Company Ltd.,  
Tied Divisional Office – 610200  
Parishrama Bhavan, 9<sup>th</sup> floor, 5-9-58/B  
Basheerbagh, Hyderabad – 500 004  
Phone No. 040 – 23236643 – 23212440 – Fax – 040 – 23234281.



**GOVERNMENT OF ANDHRA PRADESH**  
**PANCHAYAT RAJ & RURAL DEVELOPMENT (RD.IV) DEPARTMENT**  
**Memo No.7175-A/RD.IV/A2/2003-1, Dated 11.06.2005**

**Sub:- A.P. Water, Land and Trees Act, 2002 – Exempting some species – Orders – Issued.**

Ref:- 1. G.O.Ms.No.288, A & C (Marketing-I) Dept. dt.10.06.1999.  
2. Representation from Paper Mill owners dt. 25.03.2003.

\* \* \*

In the reference 1<sup>st</sup> read above the Agriculture and Cooperation Department has issued a notification declaring the species (1) Subabul, (2) Eucalyptus, (3) Casuarina to be Agricultural produce under Agriculture group.

2. In the reference 2<sup>nd</sup> cited the representatives from paper Mill have represented for exemption from felling permission for the following species under A.P. Water, Land and Trees Act, 2002.

1. Subabul
2. Casuarina
3. Eucalyptus

3. After careful examination and the circumstances explained above, Government, hereby exempt the felling of 1. Subabul, 2. Casuarina, 3. Eucalyptus trees from taking permission under A.P. Water, Land & Trees Act, 2002.

4. The Administrator, APWALTA & CRD, Hyderabad is requested to take necessary action accordingly.

S. RAY,

SPECIAL CHIEF SECRETARY TO GOVERNMENT.

To

The Administrator, APWALTA, & CRD, Hyderabad.

**Copy to:**

All Collectors in the State.

All Project Directors, District Water Management Agency.

The Principal Chief Conservator of Forests, Hyderabad.

The Genl. Manager, Sirpur Paper Mills Ltd., Regional Office,  
H.No.5-9-22/1/1, 1<sup>st</sup> Floor, Adarshnagar, Hyderabad.

SF/SC.

// FORWARDED:: BY ORDER //

Sd/-  
SECTION OFFICER.

**GOVERNMENT OF ANDHRA PRADESH**

**ABSTRACT**

**A.P. Water, Land & Trees Act, 2002 - Change of Competent Authority for granting permission for Industrial Units to dig Bore Wells - partial Modification Orders - Issued.**

**PANCHAYAT RAJ & RURAL DEVELOPMENT (RD.IV) DEPARTMENT**

G.O.Ms.No.309

Dated:01-09-2005.

Read the following:-

1. G.O.Ms.No.47, PR & RD (RD.IV) Dept., Dt.03-03-2003.
2. G.O.Ms.No.287, PR & RD (RD.IV) Dept., Dt.05-10-2004.

\*\*\*\*\*

**ORDER:**

In the G.O. 1<sup>st</sup> read above, Government have declared the MROs/Municipal Commissioners as designated officers for Issuing permission for digging of New Bore Wells.

In the G.O. 2<sup>nd</sup> read above, Government have fixed a time limit of 15 days for granting permission for Industrial purpose under the provisions of the A.P.WALTA Act.

However, it has been brought to the notice of the Government, that most of the MROs are not granting permission to Industrial Units for tapping the Ground Water even after a lapse of 3 months leading to undue delays. This issue was reviewed in the state Level Single Window Clearance Committee Meeting held on 26-04-2005 with the officials of Ground Water Department and CCLA and it was decided to nominate Deputy Director, Ground Water Department in each District as Competent Authority to grant permission to Industrial Units for tapping Ground Water to reduce the no. of levels as the Ground Water Department is the final authority for undertaking the Ground Water Surveys before granting permission to industrial units.

After careful consideration and in partial modification of orders issued in the G.O. 2<sup>nd</sup> read above, Government hereby appoint the Deputy Director, Ground Water Department in each District as Competent Authority in place of Mandal Revenue Officer/Municipal Commissioners for granting permission for drawal of Ground Water for Industrial Units to avoid delays.

The Commissioner, Rural Development / Director, Ground Water Department, Hyderabad is requested to take necessary action accordingly.

(BY ORDER AND THE NAME OF THE GOVERNOR OF ANDHRA PRADESH)

K.RAJU,

PRINCIPAL SECRETARY TO GOVERNMENT (RD).

To

The Commissioner, Industries, Hyderabad.

The Administrator, APWALTA & Commissioner, Rural Development, Hyderabad.

All District Collectors

The Director, Ground Water Department, Hyderabad.

Copy to:-

The P.S to Spl.Secy. to CM.

P.S to All Ministers

All Spl. Chief Secretaries/ Prl.Secretaries/ Secretaries.

P.S to Prl. Secretary (RD)

P.A to Addl.Secretary (RD)

SF/SC.

// FORWARDED :: BY ORDER //